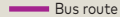



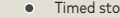


6



-  Bus route
-  Direction of travel
-  Terminus point
-  Timed stop
-  Other stop

Contains Ordnance Survey data
© Crown Copyright 2021

Digital Cartography by Pindar Creative
www.pindarcreative.co.uk