

X2<sup>fast</sup>

X21

X22

# Lowestoft & Norwich

frequent bus links

up to every 15 mins between

Lowestoft | Beccles | Norwich

calling at

Pakefield

Carlton Colville

Worlingham

Loddon

from 27th May 2018

 pay  
contactless



TIMES • FARES • MAPS



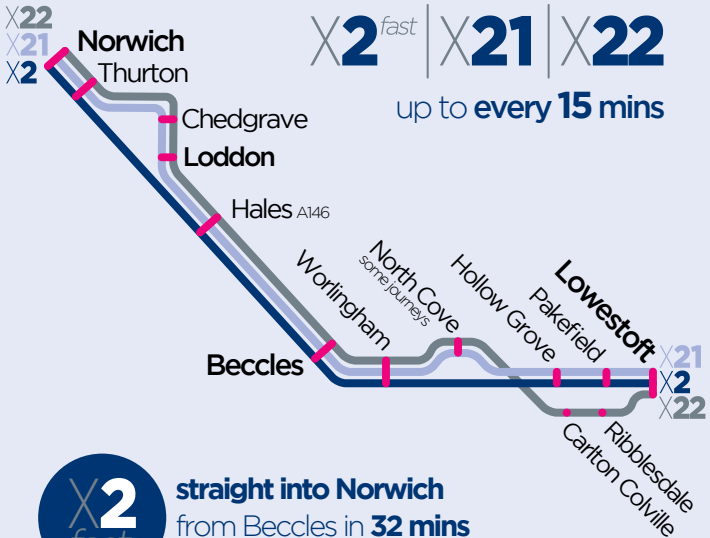
from **First**  **Eastern Counties**

Welcome aboard...

# Lowestoft & Norwich

frequent bus links


your **great connections** between the North Suffolk towns of Lowestoft and Beccles, and the fine city of Norwich.



**straight into Norwich**  
from Beccles in **32 mins**  
from Lowestoft in **72 mins**

Operating up to **every 15 minutes** during the day from Monday to Saturday, our routes offer **regular, quick and direct links** between the **east coast** and the **city**...ideal whether

you're going to school or work, having a day out at the seaside or enjoying a bit of retail therapy.




And we don't go to bed when the sun goes down. Our **evening buses** are perfect for enjoying a night out without having to worry about who's got to drive home.

Our **modern double-deck buses** have plenty of **comfy seats** and great **panoramic windows** upstairs so you can sit back and enjoy the view. And downstairs there's space for **buggies**, a wheelchair and **your shopping** too.

In this booklet you'll find easy-to-read maps showing where to get on and off in Norwich, Lowestoft, Beccles & Loddon

as well as easy-to-understand timetables.

And with our range of **great value fares**, travelling with us really is the best way to get between the coast and the city by bus.



## make a day of it

**unlimited travel**, all day in your chosen zone

YarLow zone



all along the coast, and on buses to & from Norwich Bus Station

Norwich zone



Worlingham or Beccles & all city buses



# make cashless cost less

when you buy your ticket on our free First mTickets app some tickets are cheaper there too! Or, if you'd prefer, you can pay the driver with contactless# or even cash



## travel regularly?

get the **biggest savings** with our **mTickets app**

### YarLow zone

go anywhere on the coast or up to Norwich Bus Station

	Week	10-trip	Month
Adult	£21	£21	£74
Young Person	£15.50	£15.50	£54
	<b>£20</b> mTicket	<b>£20</b> mTicket	<b>£70</b> mTicket
	<b>£14</b> mTicket	<b>£14</b> mTicket	<b>£49</b> mTicket

mTickets for cheaper weekly, 10-trip & monthly travel  
**Make the switch.**



## age 5 to 19?

save with a **discounted young person fare** or if you're at school, college or 6th form in the area, go online to find out about our Student Saver tickets



## no cash? no problem! pay with **contactless** )))



on all our buses

#contactless due June 2018

## travel together

and save with a **High5 ticket**

unlimited travel, all day, for up to 5 people\*

**£8** Norwich Zone

**£10** YarLow Zone

**£13** Explorer all YarLow & Norwich zones

\*max two adults age 20+

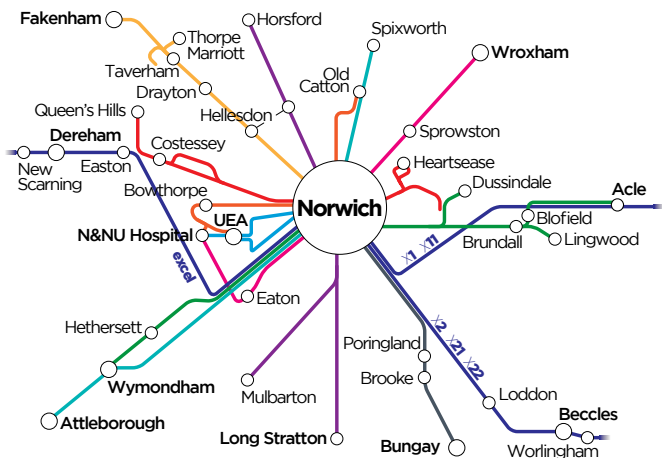


## why wait until it's late...

concession pass holders travel at young person single fares from 0830 to 0930 on weekdays

## travelling in the Norwich zone

All bus stops between Worlingham or Beccles and Norwich are part of our **Norwich Zone** - ideal for **easy connections** onto any of our **frequent** colour-coded **Network Norwich** bus routes, that can take you all across the city and beyond...  
[firstgroup.com/networknorwich](http://firstgroup.com/networknorwich)



	Day	Week	10-trip	Month
<b>Adult</b>	£4. <sup>80</sup>	£19	£18	£67
<b>Young Person</b>	£3. <sup>60</sup>	£14	£12. <sup>50</sup>	£49
		<b>mTicket</b>	<b>mTicket</b>	<b>mTicket</b>

all these tickets are valid across the Norwich Zone

## want to be an Explorer?



enjoy a great day out by bus with an **Explorer ticket** travel **all day** on all our buses, **all along the coast** and anywhere in the **whole Norwich Zone**

£ **7.<sup>50</sup>** adult

£ **5.<sup>50</sup>** young person

£ **13** High5 group\*



# Norwich

Recently voted one of the top 10 shopping destinations in the UK, this bustling modern city combines a huge array of shops and restaurants, with a wealth of historical landmarks. The cathedral, castle keep and colourful market are complimented by the modern architecture of The Forum, and the narrow pedestrianised streets of The Lanes with their

trendy coffee shops  
and fashionable  
boutiques.



more info  
[www.visitnorwich.co.uk](http://www.visitnorwich.co.uk)



# buses towards **Norwich** Bus Station

## summary of departure times

### Mondays to Fridays

Lowestoft Bus Station	Beccles Old Market	Loddon Church Plain	Norwich Bus Station
0555 ▶ 0630 ▶ 0647 ▶ 0715			
0615 ▶ 0655 ▶ 0713 ▶ 0745			
0630 ▶ 0715 ▶ 0733 ▶ 0810			
0640 ▶ 0725 ▶ <i>fast</i> ▶ 0810			
0650 ▶ 0735 ▶ 0753 ▶ 0830			
0655 ▶ 0740 ▶ <i>fast</i> ▶ 0825			
0710 ▶ 0755 ▶ 0813 ▶ 0850			
0730 ▶ 0815 ▶ <i>fast</i> ▶ 0900			
0740 ▶ 0830 ▶ 0848 ▶ 0920			
0815 ▶ 0900 ▶ 0918 ▶ 0945			
0840 ▶ 0930 ▶ 0948 ▶ 1010			
0900 ▶ 0945 ▶ <i>fast</i> ▶ 1017			
0910 ▶ 1000 ▶ 1018 ▶ 1040			
0930 ▶ 1015 ▶ <i>fast</i> ▶ 1047			
0940 ▶ 1030 ▶ 1048 ▶ 1110			
then at these minutes			
00 ▶ 40 ▶ <i>fast</i> ▶ 12			
10 ▶ 55 ▶ 13 ▶ 35			
30 ▶ 10 ▶ <i>fast</i> ▶ 42			
40 ▶ 25 ▶ 43 ▶ 05			
past each hour until			
1540 ▶ 1625 ▶ 1643 ▶ 1705			
1605 ▶ 1645 ▶ <i>fast</i> ▶ 1717			
1610 ▶ 1655 ▶ 1713 ▶ 1735			
1635 ▶ 1715 ▶ <i>fast</i> ▶ 1747			
1650 ▶ 1735 ▶ 1753 ▶ 1815			
1725 ▶ 1810 ▶ 1827 ▶ 1849			
1800 ▶ 1840 ▶ 1857 ▶ 1919			
1900 ▶ 1940 ▶ 1957 ▶ 2019			
2130 ▶ 2210 ▶ 2227 ▶ 2249			

### Saturdays

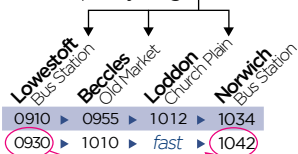
Lowestoft Bus Station	Beccles Old Market	Loddon Church Plain	Norwich Bus Station
0630 ▶ 0710 ▶ 0728 ▶ 0750			
0700 ▶ 0740 ▶ 0758 ▶ 0820			
0730 ▶ 0810 ▶ 0828 ▶ 0850			
0800 ▶ 0840 ▶ 0858 ▶ 0920			
0820 ▶ 0900 ▶ 0918 ▶ 0940			
0840 ▶ 0920 ▶ 0938 ▶ 1000			
0900 ▶ 0940 ▶ <i>fast</i> ▶ 1012			
0910 ▶ 0955 ▶ 1013 ▶ 1035			
0930 ▶ 1010 ▶ <i>fast</i> ▶ 1042			
0940 ▶ 1025 ▶ 1043 ▶ 1105			
then at these minutes			
00 ▶ 40 ▶ <i>fast</i> ▶ 12			
10 ▶ 55 ▶ 13 ▶ 35			
30 ▶ 10 ▶ <i>fast</i> ▶ 42			
40 ▶ 25 ▶ 43 ▶ 05			
past each hour until			
1540 ▶ 1625 ▶ 1643 ▶ 1705			
1605 ▶ 1645 ▶ <i>fast</i> ▶ 1717			
1610 ▶ 1655 ▶ 1713 ▶ 1735			
1635 ▶ 1715 ▶ <i>fast</i> ▶ 1747			
1650 ▶ 1735 ▶ 1753 ▶ 1815			
1725 ▶ 1810 ▶ 1827 ▶ 1849			
1800 ▶ 1840 ▶ 1857 ▶ 1919			
1900 ▶ 1940 ▶ 1957 ▶ 2019			
2015 ▶ 2055 ▶ 2112 ▶ 2134			
2130 ▶ 2210 ▶ 2227 ▶ 2249			

### Sundays and Public Holidays

0745 ▶ 0830 ▶ 0848 ▶ 0910
0820 ▶ 0900 ▶ 0918 ▶ 0940
0845 ▶ 0930 ▶ 0948 ▶ 1010
0920 ▶ 1000 ▶ 1018 ▶ 1040
1020 ▶ 1100 ▶ 1118 ▶ 1140
1045 ▶ 1130 ▶ 1148 ▶ 1210
1120 ▶ 1200 ▶ 1218 ▶ 1240
1220 ▶ 1300 ▶ 1318 ▶ 1340
1245 ▶ 1330 ▶ 1348 ▶ 1410
1320 ▶ 1400 ▶ 1418 ▶ 1440
1420 ▶ 1500 ▶ 1518 ▶ 1540
1445 ▶ 1530 ▶ 1548 ▶ 1610
1520 ▶ 1600 ▶ 1618 ▶ 1640
1545 ▶ 1630 ▶ 1648 ▶ 1710
1620 ▶ 1700 ▶ 1718 ▶ 1740
1720 ▶ 1800 ▶ 1818 ▶ 1840

#### how to use this guide...

1. find the place you'll **get on** the bus



2. read **down** the columns to find the **times buses leave**

3. then read **across** to see when you'll arrive

# Lowestoft

Famous for being the most easterly town and the first place to see the sunrise in the UK, this traditional seaside town's award winning Blue Flag beach is a firm favourite with families. With wide golden sands, beach huts and two piers, it's perfect for swimming and paddling, building sandcastles or enjoying a stroll along the prom or through the Victorian seafront gardens. Also one of the east coast's best places to 'do lunch', there's some great cafes & restaurants where you can enjoy delicious, homemade food overlooking the sea.



more info  
[www.discoverlowestoft.co.uk](http://www.discoverlowestoft.co.uk)





# buses towards **Lowestoft** Bus Station

## summary of departure times

### Mondays to Fridays

Norwich Bus Station	Loddon Church Plain	Beccles Tesco	Lowestoft Bus Station
		0715 ▶ 0755	
		0745 ▶ 0835	
0725 ▶ 0746 ▶ 0805 ▶ 0845			
0755 ▶ 0816 ▶ 0835 ▶ 0920			
0820 ▶ <i>fast</i> ▶ 0855 ▶ 0929			
0830 ▶ 0851 ▶ 0910 ▶ 0957			
0850 ▶ <i>fast</i> ▶ 0930 ▶ 1004			
0900 ▶ 0921 ▶ 0940 ▶ 1022			
0915 ▶ <i>fast</i> ▶ 0950 ▶ 1024			
0930 ▶ 0951 ▶ 1010 ▶ 1052			
0945 ▶ <i>fast</i> ▶ 1020 ▶ 1054			
then at these minutes			
00 ▶ 21 ▶ 40 ▶ 22			
15 ▶ <i>fast</i> ▶ 50 ▶ 24			
30 ▶ 51 ▶ 10 ▶ 52			
45 ▶ <i>fast</i> ▶ 20 ▶ 54			
past each hour until			
1500 ▶ 1521 ▶ 1540 ▶ 1625			
1520 ▶ <i>fast</i> ▶ 1555 ▶ 1634			
1535 ▶ 1558 ▶ 1620 ▶ 1702			
1550 ▶ <i>fast</i> ▶ 1630 ▶ 1706			
1605 ▶ 1628 ▶ 1650 ▶ 1733			
1620 ▶ <i>fast</i> ▶ 1703 ▶ 1739			
1635 ▶ 1701 ▶ 1723 ▶ 1805			
1650 ▶ <i>fast</i> ▶ 1733 ▶ 1809			
1705 ▶ 1731 ▶ 1753 ▶ 1835			
1720 ▶ <i>fast</i> ▶ 1803 ▶ 1839			
1735 ▶ 1801 ▶ 1823 ▶ 1902			
1750 ▶ <i>fast</i> ▶ 1829 ▶ 1905			
1810 ▶ 1831 ▶ 1851 ▶ 1925			
1830 ▶ 1851 ▶ 1910 ▶ 1948			
1900 ▶ 1921 ▶ 1940 ▶ 2012			
1930 ▶ 1951 ▶ 2010 ▶ 2042			
2030 ▶ 2051 ▶ 2110 ▶ 2142			
2300 ▶ 2321 ▶ 2340 ▶ 0012			

### Saturdays

Norwich Bus Station	Loddon Church Plain	Beccles Tesco	Lowestoft Bus Station
		0710 ▶ 0752	
		0740 ▶ 0822	
		0810 ▶ 0844	
0800 ▶ 0821 ▶ 0840 ▶ 0922			
0830 ▶ 0851 ▶ 0910 ▶ 0944			
0900 ▶ 0921 ▶ 0940 ▶ 1022			
0930 ▶ 0951 ▶ 1010 ▶ 1044			
1000 ▶ 1021 ▶ 1040 ▶ 1122			
1015 ▶ <i>fast</i> ▶ 1050 ▶ 1124			
1030 ▶ 1051 ▶ 1110 ▶ 1152			
1045 ▶ <i>fast</i> ▶ 1120 ▶ 1154			
then at these minutes			
00 ▶ 21 ▶ 40 ▶ 22			
15 ▶ <i>fast</i> ▶ 50 ▶ 24			
30 ▶ 51 ▶ 10 ▶ 52			
45 ▶ <i>fast</i> ▶ 20 ▶ 54			
past each hour until			
1500 ▶ 1521 ▶ 1540 ▶ 1622			
1520 ▶ <i>fast</i> ▶ 1555 ▶ 1629			
1535 ▶ 1556 ▶ 1615 ▶ 1657			
1550 ▶ <i>fast</i> ▶ 1625 ▶ 1659			
1605 ▶ 1626 ▶ 1645 ▶ 1727			
1620 ▶ <i>fast</i> ▶ 1655 ▶ 1729			
1635 ▶ 1656 ▶ 1715 ▶ 1757			
1650 ▶ <i>fast</i> ▶ 1725 ▶ 1759			
1705 ▶ 1726 ▶ 1745 ▶ 1825			
1720 ▶ <i>fast</i> ▶ 1755 ▶ 1829			
1735 ▶ 1756 ▶ 1815 ▶ 1855			
1750 ▶ <i>fast</i> ▶ 1825 ▶ 1859			
1810 ▶ 1831 ▶ 1850 ▶ 1922			
1830 ▶ 1851 ▶ 1910 ▶ 1949			
1900 ▶ 1921 ▶ 1940 ▶ 2012			
1930 ▶ 1951 ▶ 2010 ▶ 2042			
2030 ▶ 2051 ▶ 2110 ▶ 2142			
2145 ▶ 2206 ▶ 2225 ▶ 2257			
2300 ▶ 2321 ▶ 2340 ▶ 0012			

### Sundays and Public Hols

		0900 ▶ 0933	
0920 ▶ 0941 ▶ 1000 ▶ 1038			
0950 ▶ 1011 ▶ 1030 ▶ 1103			
1020 ▶ 1041 ▶ 1100 ▶ 1138			
1050 ▶ 1111 ▶ 1130 ▶ 1203			
1150 ▶ 1211 ▶ 1230 ▶ 1303			
1220 ▶ 1241 ▶ 1300 ▶ 1338			
1250 ▶ 1311 ▶ 1330 ▶ 1403			
			1350 ▶ 1411 ▶ 1430 ▶ 1503
			1420 ▶ 1441 ▶ 1500 ▶ 1538
			1450 ▶ 1511 ▶ 1530 ▶ 1603
			1550 ▶ 1611 ▶ 1630 ▶ 1703
			1620 ▶ 1641 ▶ 1700 ▶ 1738
			1650 ▶ 1711 ▶ 1730 ▶ 1803
			1720 ▶ 1741 ▶ 1800 ▶ 1838
			1750 ▶ 1811 ▶ 1830 ▶ 1903
			1850 ▶ 1911 ▶ 1930 ▶ 2003



# Beccles

A superb example of a Georgian market town, it is locally renowned for its unique and interesting shops, whilst a short walk from the town is the start of the Beccles Marsh Trails - 3 walks, each varying in distance and character but all allowing you to enjoy the beautiful, unspoilt Suffolk countryside.

Go for a swim at the heated, outdoor Lido or take a ride across the River Waveney on the Big Dog Ferry, to the Geldeston Locks Pub – a location that is inaccessible for much of the winter.



more info

[www.visitbeccles.co.uk](http://www.visitbeccles.co.uk)

[www.beccleslido.com](http://www.beccleslido.com)



## East Anglia Transport Museum

The only museum in the British Isles where visitors can ride on vintage trams, trolleybuses and a light railway in the same day. This fascinating, interactive museum, with its large collection of historic vehicles of all types, is sure to enthrall both old and young alike.

more info

[www.eatransportmuseum.co.uk](http://www.eatransportmuseum.co.uk)

X22 buses stop right outside the museum, whilst X2 & X21 buses stop at The Crown PH - a short, signposted walk away.



# Loddon

Loddon is located along the River Chet and is the gateway to the Southern Broads, one of Britain's National Parks. Overlooking the river is the historic Holy Trinity Church, dating from the 15th Century. Loddon is also an ideal place for setting out on a number of walks with several great spots for birdwatching along the way.

The high street has a number of friendly public houses and restaurants which are certainly worth a visit. Loddon also plays host to a weekly country market, and a twice monthly farmer's market.



more info  
[www.loddon.org.uk](http://www.loddon.org.uk)

X2 buses don't serve Loddon


don't **worry**  
be **appy**

Buy your **ticket** before you travel...

with the **FREE**  
**First mTicket App**

Check **times**, plan **journeys** &  
see when the **next bus** will arrive  
with **real time info**...

available **FREE** on the  
**First Bus App**



# Lowestoft & Norwich

frequent bus links

X2<sup>fast</sup> | X21 | X22

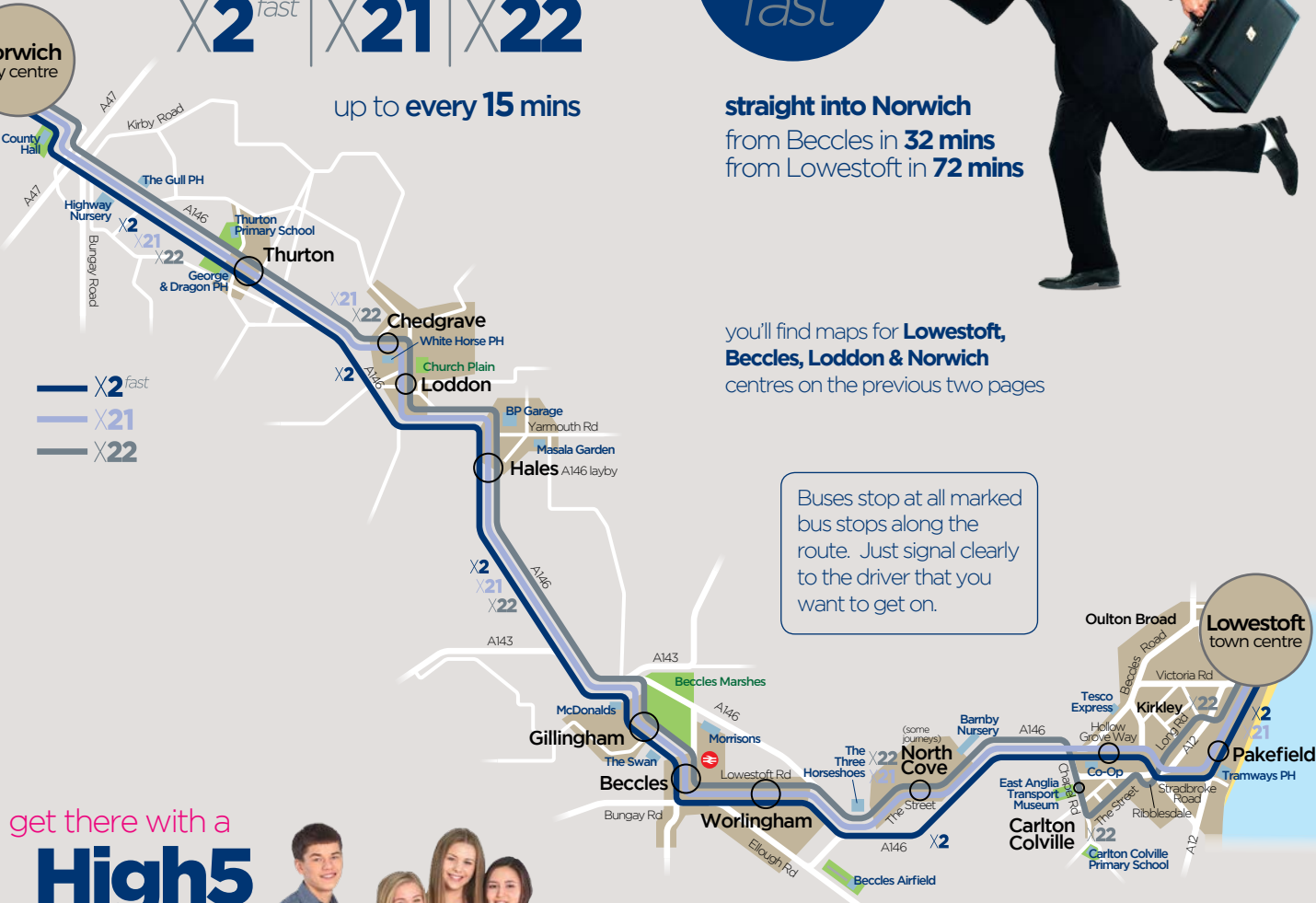
up to every 15 mins



**straight into Norwich**  
from Beccles in **32 mins**  
from Lowestoft in **72 mins**

you'll find maps for **Lowestoft, Beccles, Loddon & Norwich** centres on the previous two pages

Buses stop at all marked bus stops along the route. Just signal clearly to the driver that you want to get on.



## get there with a High5

unlimited travel  
up to 5 people\*, all day

**£8** Norwich Zone  
between Worlingham & Norwich

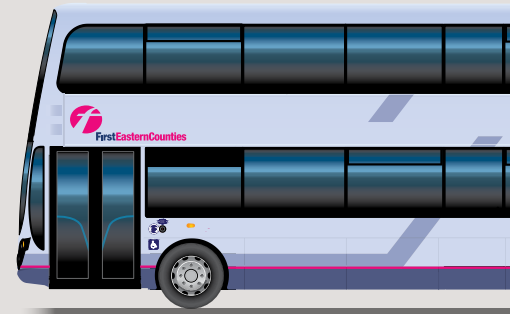
**£10** YarLow Zone  
all coast and to Norwich Bus Stn

**£13** Explorer  
all YarLow & Norwich Zones








\*max two adults



All fares, routes, frequencies & tickets in this leaflet are correct as at 27/05/18. We reserve the right to modify these during the life of this timetable. Please check our website ([firstgroup.com/norfolk-suffolk](http://firstgroup.com/norfolk-suffolk)) for up to date information.






Mondays to Fridays (except public holidays)

	X21	X21	X22	X2	X22	X2	X22	X2	X22	X21	X22	X2	X22	X2	X22	X2	X22	X2
<b>Lowestoft</b> Bus Station	0555	0615	0630	0640	0650	0655	0710	0730	0740	0815	0840	0900	0910	0930	0940	1000	1010	1030
<b>Lowestoft</b> opp Rail Station 	0556	0616	0631	0641	0651	0656	0711	0731	0741	0816	0841	0901	0911	0931	0941	1001	1011	1031
<b>Lowestoft</b> Claremont Pier 	0600	0620	0635	0645	0655	0700	0715	0735	0745	0820	0845	0905	0915	0935	0945	1005	1015	1035
<b>Pakefield</b> Hildesley Court 	0605	0626	▼	0651	▼	0706	▼	0741	▼	0826	▼	0911	▼	0941	▼	1010	▼	1040
<b>Ashburnham Way</b> Elmdale Drive	0609	0631	▼	0657	▼	0712	▼	0747	▼	0832	▼	0918	▼	0948	▼	1015	▼	1045
<b>Long Road</b> Aldwyck Way	▼	▼	0642	▼	0702	▼	0722	▼	0755	▼	0855	▼	0925	▼	0955	▼	1024	▼
<b>Ribblesdale</b> Wharfedale 	▼	▼	0644	▼	0704	▼	0724	▼	0757	▼	0857	▼	0927	▼	0957	▼	1026	▼
<b>Carlton Colville</b> Transport Museum	▼	▼	0651	▼	0711	▼	0731	▼	0805	▼	0906	▼	0936	▼	1006	▼	1033	▼
<b>North Cove</b> Telephone Kiosk	▼	▼	▼	▼	0716	▼	▼	▼	0811	▼	▼	▼	0942	▼	▼	▼	1039	▼
<b>Worlingham</b> Kempton Cross	0621	0645	0702	0712	0722	0727	0742	0802	0817	0847	0918	0933	0948	1003	1018	1030	1045	1100
<b>Beccles</b> Old Market <i>arrive</i>	0628	0653	0710	0720	0730	0735	0750	0810	0825	0855	0926	0941	0956	1011	1026	1038	1053	1108
<b>Beccles</b> Old Market <i>depart</i>	0630	0655	0715	0725	0735	0740	0755	0815	0830	0900	0930	0945	1000	1015	1030	1040	1055	1110
<b>Gillingham</b> Bus Shelter	0634	0659	0719	0729	0739	0744	0759	0819	0834	0904	0934	0949	1004	1019	1034	1044	1059	1114
<b>Hales</b> A146 bus layby	0641	0706	0726	0736	0746	0751	0806	0826	0841	0911	0941	0956	1011	1026	1041	1051	1106	1121
<b>Loddon</b> High Bungay Road	0644	0710	0730	▼	0750	▼	0810	▼	0845	0915	0945	▼	1015	▼	1045	▼	1110	▼
<b>Loddon</b> Church Plain 	0647	0713	0733	▼	0753	▼	0813	▼	0848	0918	0948	▼	1018	▼	1048	▼	1113	▼
<b>Chedgrave</b> White Horse 	0648	0715	0735	▼	0755	▼	0815	▼	0850	0920	0949	▼	1019	▼	1049	▼	1114	▼
<b>Thurton</b> George & Dragon	0655	0725	0745	0745	0805	0800	0825	0835	0900	0930	0955	1002	1025	1032	1055	1057	1120	1127
<b>Bracondale</b> for County Hall 	0707	0737	0802	0802	0822	0817	0842	0852	0912	0940	1005	1012	1035	1042	1105	1107	1130	1137
<b>Norwich</b> Bus Station	0715	0745	0810	0810	0830	0825	0850	0900	0920	0945	1010	1017	1040	1047	1110	1112	1135	1142

• Times at these stops are estimated

All fares, routes & tickets on these pages are correct at 27/05/18. We reserve the right to modify these during the life of this timetable. Please our check website ([firstgroup.com/norfolk-suffolk](http://firstgroup.com/norfolk-suffolk)) for up to date information.

	X22		X2	X22	X2	X22		X22	X2	X22	X2	X22	X22	X21	X22	X21	X21	X21
<b>Lowestoft</b> Bus Station	1040		00	10	30	40		1540	1605	1610	1635	1650	1720	1725	1750	1800	1900	2130
<b>Lowestoft</b> opp Rail Station  	1041		01	11	31	41		1541	1606	1611	1636	1651	1721	1726	1751	1801	1901	2131
<b>Lowestoft</b> Claremont Pier 	1045		05	15	35	45		1545	1610	1615	1640	1655	1725	1730	1755	1805	1905	2135
<b>Pakefield</b> Hildesley Court 	▼		10	▼	40	▼		▼	1615	▼	1645	▼	▼	1735	▼	1810	1910	2140
<b>Ashburnham Way</b> Elmdale Drive	▼		15	▼	45	▼		▼	1620	▼	1650	▼	▼	1740	▼	1815	1915	2145
<b>Long Road</b> Aldwyck Way	1054		▼	24	▼	54		1554	▼	1624	▼	1704	1734	▼	1804	▼	▼	▼
<b>Ribblesdale</b> Wharfedale 	1056		▼	26	▼	56		1556	▼	1626	▼	1706	1736	▼	1806	▼	▼	▼
<b>Carlton Colville</b> Transport Museum	1103		▼	33	▼	03		1603	▼	1633	▼	1713	1743	▼	1813	▼	▼	▼
<b>North Cove</b> Telephone Kiosk	▼		▼	39	▼	▼		▼	▼	1639	▼	▼		1752		1825	1925	2155
<b>Worlingham</b> Kempton Cross	1115		30	45	00	15	<b>until</b>	1615	0847	1645	1705	1725		1758		1831	1931	2201
<b>Beccles</b> Old Market <i>arrive</i>	1123		38	53	08	23		1623	1643	1653	1713	1733		1806		1838	1938	2208
<b>Beccles</b> Old Market <i>depart</i>	1125		40	55	10	25		1625	1645	1655	1715	1735		1810		1840	1940	2210
<b>Gillingham</b> Bus Shelter	1129		44	59	14	29		1629	1649	1659	1719	1739		1814		1844	1944	2214
<b>Hales</b> A146 bus layby	1136		51	06	21	36		1636	1656	1706	1726	1746		1821		1851	1951	2221
<b>Loddon</b> High Bungay Road	1140		▼	10	▼	40		1640	▼	1710	▼	1750		1824		1854	1954	2224
<b>Loddon</b> Church Plain 	1143		▼	13	▼	43		1643	▼	1713	▼	1753		1827		1857	1957	2227
<b>Chedgrave</b> White Horse 	1144		▼	14	▼	44		1644	▼	1714	▼	1754		1828		1858	1958	2228
<b>Thurton</b> George & Dragon	1150		57	20	27	50		1650	1702	1720	1732	1800		1834		1904	2004	2234
<b>Bracondale</b> for County Hall 	1200		07	30	37	00		1700	1712	1730	1742	1810		1844		1914	2014	2244
<b>Norwich</b> Bus Station	1205		12	35	42	05		1705	1717	1735	1747	1815		1849		1919	2019	2249



make journeys faster


buy your ticket before you travel  
with our **FREE mTicket app**



Saturdays

	X21	X22	X21	X22	X21	X22	X2	X22	X2	X22		X2	X22	X2	X22		X22	X2	X22	X2
<b>Lowestoft</b> Bus Station	0630	0700	0730	0800	0820	0840	0900	0910	0930	0940	then at these minutes past each hour	00	10	30	40	until	1540	1605	1610	1635
<b>Lowestoft</b> opp Rail Station	0631	0701	0731	0801	0821	0841	0901	0911	0931	0941		01	11	31	41		1541	1606	1611	1636
<b>Lowestoft</b> Claremont Pier	0635	0705	0735	0805	0825	0845	0905	0915	0935	0945		05	15	35	45		1545	1610	1615	1640
<b>Pakefield</b> Hildesley Court	0640	▼	0740	▼	0830	▼	0910	▼	0940	▼		10	▼	40	▼		▼	1615	▼	1645
<b>Ashburnham Way</b> Elmdale Drive	0645	▼	0745	▼	0835	▼	0915	▼	0945	▼		15	▼	45	▼		▼	1620	▼	1650
<b>Long Road</b> Aldwyck Way	▼	0711	▼	0811	▼	0851	▼	0924	▼	0954		▼	24	▼	54		1554	▼	1624	▼
<b>Ribblesdale</b> Wharfedale	▼	0713	▼	0813	▼	0853	▼	0926	▼	0956		▼	26	▼	56		1556	▼	1626	▼
<b>Carlton Colville</b> Transport Museum	▼	0720	▼	0820	▼	0859	▼	0933	▼	1003		▼	33	▼	03		1603	▼	1633	▼
<b>North Cove</b> Telephone Kiosk	▼	0724	▼	0824	▼	▼	▼	0939	▼	▼		▼	39	▼	▼		▼	1639	▼	▼
<b>Worlingham</b> Kempton Cross	0659	0730	0759	0830	0850	0910	0930	0945	1000	1015		30	45	00	15		1615	1635	1645	1705
<b>Beccles</b> Old Market <i>arrive</i>	0707	0738	0807	0838	0858	0918	0938	0953	1008	1023		38	53	08	23		1623	1643	1653	1713
<b>Beccles</b> Old Market <i>depart</i>	0710	0740	0810	0840	0900	0920	0940	0955	1010	1025		40	55	10	25		1625	1645	1655	1715
<b>Gillingham</b> Bus Shelter	0714	0744	0814	0844	0904	0924	0944	0959	1014	1029		44	59	14	29		1629	1649	1659	1719
<b>Hales</b> A146 bus layby	0721	0751	0821	0851	0911	0931	0951	1006	1021	1036		51	06	21	36		1636	1656	1706	1726
<b>Loddon</b> High Bungay Road	0725	0755	0825	0855	0915	0935	▼	1010	▼	1040		▼	10	▼	40		1640	▼	1710	▼
<b>Loddon</b> Church Plain	0728	0758	0828	0858	0918	0938	▼	1013	▼	1043		▼	13	▼	43		1643	▼	1713	▼
<b>Chedgrave</b> White Horse	0729	0759	0829	0859	0919	0939	▼	1014	▼	1044	▼	14	▼	44	1644	▼	1714	▼		
<b>Thurton</b> George & Dragon	0735	0805	0835	0905	0925	0945	0957	1020	1027	1050	57	20	27	50	1650	1702	1720	1732		
<b>Bracondale</b> for County Hall	0745	0815	0845	0915	0935	0955	1007	1030	1037	1100	07	30	37	00	1700	1712	1730	1742		
<b>Norwich</b> Bus Station	0750	0820	0850	0920	0940	1000	1012	1035	1042	1105	12	35	42	05	1705	1717	1735	1747		

• Times at these stops are estimated

	X22	X22	X21	X22	X21	X21	X21	X21
<b>Lowestoft</b> Bus Station	1650	1720	1725	1750	1800	1900	2015	2130
<b>Lowestoft</b> opp Rail Station  •	1651	1721	1726	1751	1801	1901	2016	2131
<b>Lowestoft</b> Claremont Pier •	1655	1725	1730	1755	1805	1905	2020	2135
<b>Pakefield</b> Hildesley Court •	▼	▼	1735	▼	1810	1910	2025	2140
<b>Ashburnham Way</b> Elmdale Drive	▼	▼	1740	▼	1815	1915	2030	2145
<b>Long Road</b> Aldwyck Way	1704	1734	▼	1804	▼	▼	▼	▼
<b>Ribblesdale</b> Wharfedale •	1706	1736	▼	1806	▼	▼	▼	▼
<b>Carlton Colville</b> Transport Museum	1713	1743	▼	1813	▼	▼	▼	▼
<b>North Cove</b> Telephone Kiosk	▼		1752		1825	1925	2040	2155
<b>Worlingham</b> Kempton Cross	1725		1758		1831	1931	2046	2201
<b>Beccles</b> Old Market <i>arrive</i>	1733		1806		1838	1938	2053	2208
<b>Beccles</b> Old Market <i>depart</i>	1735		1810		1840	1940	2055	2210
<b>Gillingham</b> Bus Shelter	1739		1814		1844	1944	2059	2214
<b>Hales</b> A146 bus layby	1746		1821		1851	1951	2106	2221
<b>Loddon</b> High Bungay Road	1750		1824		1854	1954	2109	2224
<b>Loddon</b> Church Plain •	1753		1827		1857	1957	2112	2227
<b>Chedgrave</b> White Horse •	1754		1828		1858	1958	2113	2228
<b>Thurton</b> George & Dragon	1800		1834		1904	2004	2119	2234
<b>Bracondale</b> for County Hall •	1810		1844		1914	2014	2129	2244
<b>Norwich</b> Bus Station	1815		1849		1919	2019	2134	2249



don't wait...

**cheaper  
concession  
singles**

from **0830**

pass holders pay  
young person fare  
weekdays 0830 to 0930

...until it's late



Mondays to Fridays (except public holidays)

	X22	X22	X21	X22	X2	X22	X2	X22	X2	X22	X2		X22	X2	X22	X2		X22	X2	X22
Norwich Bus Station			0725	0755	0820	0830	0850	0900	0915	0930	0945		00	15	30	45		1500	1520	1535
Bracondale for County Hall •			0729	0759	0824	0834	0854	0904	0919	0934	0949		04	19	34	49		1504	1524	1539
Thurton George & Dragon			0740	0810	0835	0845	0905	0915	0930	0945	1000		15	30	45	00		1515	1535	1552
Chedgrave White Horse •			0744	0814	▼	0849	▼	0919	▼	0949	▼		19	▼	49	▼		1519	▼	1556
Loddon Church Plain •			0746	0816	▼	0851	▼	0921	▼	0951	▼		21	▼	51	▼		1521	▼	1558
Loddon High Bungay Road			0750	0820	▼	0855	▼	0925	▼	0955	▼		25	▼	55	▼		1525	▼	1602
Hales A146 bus layby			0752	0822	0841	0857	0911	0927	0936	0957	1006		27	36	57	06		1527	1541	1605
Gillingham Bus Shelter			0758	0828	0847	0903	0917	0933	0942	1003	1012		33	42	03	12		1533	1547	1611
Beccles Tesco arrive			0803	0833	0852	0908	0922	0938	0947	1008	1017		38	47	08	17		1538	1552	1616
Beccles Tesco depart	0715	0745	0805	0835	0855	0910	0930	0940	0950	1010	1020		40	50	10	20		1540	1555	1620
Worlingham Kempton Cross	0719	0749	0810	0839	0859	0914	0934	0944	0954	1014	1024		44	54	14	24		1544	1559	1624
North Cove Telephone Kiosk	0725	0755	▼	0845	▼	▼	▼	0950	▼	▼	▼		50	▼	▼	▼		1550	▼	▼
Carlton Colville Transport Museum	0732	0804	▼	0854	▼	0928	▼	0958	▼	1028	▼		58	▼	28	▼		1558	▼	1638
Ribblesdale Wharfedale •	0738	0812	▼	0901	▼	0937	▼	1005	▼	1035	▼		05	▼	35	▼		1605	▼	1645
Long Road Aldwyck Way	0740	0816	▼	0905	▼	0941	▼	1007	▼	1037	▼		07	▼	37	▼		1607	▼	1647
Ashburnham Way Elmdale Drive	▼	▼	0824	▼	0911	▼	0946	▼	1006	▼	1036		▼	06	▼	36		▼	1616	▼
Pakefield opp Tramway Hotel	▼	▼	0830	▼	0916	▼	0951	▼	1011	▼	1041		▼	11	▼	41		▼	1621	▼
Lowestoft Rail Station 🚆 •	0749	0829	0839	0914	0923	0951	0958	1016	1018	1046	1048		16	18	46	48		1619	1628	1656
Lowestoft Bus Station	0755	0835	0845	0920	0929	0957	1004	1022	1024	1052	1054		22	24	52	54		1625	1634	1702

then at these minutes past each hour

until

these journeys extend to Lowestoft College when open

• Times at these stops are estimated

All fares, routes & tickets on these pages are correct at 27/05/18. We reserve the right to modify these during the life of this timetable. Please our check website (firstgroup.com/norfolk-suffolk) for up to date information.

	X2	X22	X2	X22	X2	X22	X2	X22	X2	X21	X22	X21	X21	X21	X21
<b>Norwich</b> Bus Station	1550	1605	1620	1635	1650	1705	1720	1735	1750	1810	1830	1900	1930	2030	2300
<b>Bracondale</b> for County Hall •	1554	1609	1627	1642	1657	1712	1727	1742	1757	1814	1834	1904	1934	2034	2304
<b>Thurton</b> George & Dragon	1607	1622	1640	1655	1710	1725	1740	1755	1807	1825	1845	1915	1945	2045	2315
<b>Chedgrave</b> White Horse •	▼	1626	▼	1659	▼	1729	▼	1759	▼	1829	1849	1919	1949	2049	2319
<b>Loddon</b> Church Plain •	▼	1628	▼	1701	▼	1731	▼	1801	▼	1831	1851	1921	1951	2051	2321
<b>Loddon</b> High Bungay Road	▼	1632	▼	1705	▼	1735	▼	1805	▼	1835	1855	1925	1955	2055	2325
<b>Hales</b> A146 bus layby	1615	1635	1648	1708	1718	1738	1748	1808	1815	1838	1857	1927	1957	2057	2327
<b>Gillingham</b> Bus Shelter	1621	1641	1654	1714	1724	1744	1754	1814	1821	1844	1903	1933	2003	2103	2333
<b>Beccles</b> Tesco arrive	1626	1646	1659	1719	1729	1749	1759	1819	1826	1849	1908	1938	2008	2108	2338
<b>Beccles</b> Tesco depart	1630	1650	1703	1723	1733	1753	1803	1823	1829	1851	1910	1940	2010	2110	2340
<b>Worlingham</b> Kempton Cross	1634	1654	1707	1727	1737	1757	1807	1827	1833	1855	1914	1944	2014	2114	2344
<b>North Cove</b> Telephone Kiosk	▼	1700	▼	▼	▼	1803	▼	1833	▼	▼	1920	▼	2020	2120	2350
<b>Carlton Colville</b> Transport Museum	▼	1709	▼	1741	▼	1811	▼	1841	▼	▼	1928	▼	▼	▼	▼
<b>Ribblesdale</b> Wharfedale •	▼	1716	▼	1748	▼	1818	▼	1848	▼	▼	1935	▼	▼	▼	▼
<b>Long Road</b> Aldwyck Way	▼	1718	▼	1750	▼	1820	▼	1850	▼	▼	1937	▼	▼	▼	▼
<b>Ashburnham Way</b> Elmdale Drive	1648	▼	1721	▼	1751	▼	1821	▼	1847	1909	▼	1956	2026	2126	2356
<b>Pakefield</b> opp Tramway Hotel	1653	▼	1726	▼	1756	▼	1826	▼	1852	1914	▼	2001	2031	2131	0001
<b>Lowestoft</b> Rail Station 🚉 •	1700	1727	1733	1759	1803	1829	1833	1856	1859	1920	1943	2007	2037	2137	0007
<b>Lowestoft</b> Bus Station	1706	1733	1739	1805	1809	1835	1839	1902	1905	1925	1948	2012	2042	2142	0012

**STUDENT  
SAVERS**



get **big discounts** on unlimited bus travel  
for **school, college** or **6<sup>th</sup> form**

use weekends, evenings  
and half-terms too

get it on mTicket



Saturdays








	X22	X22	X21	X22	X21	X22	X22	X21	X22	X22	X2	X22	X2		X22	X2	X22	X2		X22
<b>Norwich</b> Bus Station				0800	0830		0900	0930		1000	1015	1030	1045	then at these minutes past each hour	00	15	30	45	until	1500
<b>Bracondale</b> for County Hall •				0804	0834		0904	0934		1004	1019	1034	1049		04	19	34	49		1504
<b>Thurton</b> George & Dragon				0815	0845		0915	0945		1015	1030	1045	1100		15	30	45	00		1515
<b>Chedgrave</b> White Horse •				0819	0849		0919	0949		1019	▼	1049	▼		19	▼	49	▼		1519
<b>Loddon</b> Church Plain •				0821	0851		0921	0951		1021	▼	1051	▼		21	▼	51	▼		1521
<b>Loddon</b> High Bungay Road				0825	0855		0925	0955		1025	▼	1055	▼		25	▼	55	▼		1525
<b>Hales</b> A146 bus layby				0827	0857		0927	0957		1027	1036	1057	1106		27	36	57	06		1527
<b>Gillingham</b> Bus Shelter				0833	0903		0933	1003		1033	1042	1103	1112		33	42	03	12		1533
<b>Beccles</b> Tesco arrive				0838	0908		0938	1008		1038	1047	1108	1117		38	47	08	17		1538
<b>Beccles</b> Tesco depart	0710	0740	0810	0840	0910		0940	1010		1040	1050	1110	1120		40	50	10	20		1540
<b>Worlingham</b> Kempton Cross	0714	0744	0814	0844	0914		0944	1014		1044	1054	1114	1124		44	54	14	24		1544
<b>North Cove</b> Telephone Kiosk	0720	0750	▼	0850	▼		0950	▼		1050	▼	▼	▼		50	▼	▼	▼		1550
<b>Carlton Colville</b> Transport Museum	0728	0758	▼	0858	▼	0928	0958	▼	1028	1058	▼	1128	▼		58	▼	28	▼		1558
<b>Ribblesdale</b> Wharfedale •	0735	0805	▼	0905	▼	0935	1005	▼	1035	1105	▼	1135	▼		05	▼	35	▼		1605
<b>Long Road</b> Aldwyck Way	0737	0807	▼	0907	▼	0937	1007	▼	1037	1107	▼	1137	▼		07	▼	37	▼		1607
<b>Ashburnham Way</b> Elmdale Drive	▼	▼	0826	▼	0926	▼	▼	1026	▼	▼	1106	▼	1136		▼	06	▼	36		▼
<b>Pakefield</b> opp Tramway Hotel	▼	▼	0831	▼	0931	▼	▼	1031	▼	▼	1111	▼	1141		▼	11	▼	41		▼
<b>Lowestoft</b> Rail Station 🚆 •	0746	0816	0838	0916	0938	0946	1016	1038	1046	1116	1118	1146	1148		16	18	46	48		1616
<b>Lowestoft</b> Bus Station	0752	0822	0844	0922	0944	0952	1022	1044	1052	1122	1124	1152	1154	22	24	52	54	1622		


• Times at these stops are estimated

	X2	X22	X2	X22	X2	X22	X2	X22	X2	X22	X2	X21	X22	X21	X21	X21	X21	X21
<b>Norwich</b> Bus Station	1520	1535	1550	1605	1620	1635	1650	1705	1720	1735	1750	1810	1830	1900	1930	2030	2145	2300
<b>Bracondale</b> for County Hall ●	1524	1539	1554	1609	1624	1639	1654	1709	1724	1739	1754	1814	1834	1904	1934	2034	2149	2304
<b>Thurton</b> George & Dragon	1535	1550	1605	1620	1635	1650	1705	1720	1735	1750	1805	1825	1845	1915	1945	2045	2200	2315
<b>Chedgrave</b> White Horse ●	▼	1554	▼	1624	▼	1654	▼	1724	▼	1754	▼	1829	1849	1919	1949	2049	2204	2319
<b>Loddon</b> Church Plain ●	▼	1556	▼	1626	▼	1656	▼	1726	▼	1756	▼	1831	1851	1921	1951	2051	2206	2321
<b>Loddon</b> High Bungay Road	▼	1600	▼	1630	▼	1700	▼	1730	▼	1800	▼	1835	1855	1925	1955	2055	2210	2325
<b>Hales</b> A146 bus layby	1541	1602	1611	1632	1641	1702	1711	1732	1741	1802	1811	1837	1857	1927	1957	2057	2212	2327
<b>Gillingham</b> Bus Shelter	1547	1608	1617	1638	1647	1708	1717	1738	1747	1808	1817	1843	1903	1933	2003	2103	2218	2333
<b>Beccles</b> Tesco <i>arrive</i>	1552	1613	1622	1643	1652	1713	1722	1743	1752	1813	1822	1848	1908	1938	2008	2108	2223	2338
<b>Beccles</b> Tesco <i>depart</i>	1555	1615	1625	1645	1655	1715	1725	1745	1755	1815	1825	1850	1910	1940	2010	2110	2225	2340
<b>Worlingham</b> Kempton Cross	1559	1619	1629	1649	1659	1719	1729	1749	1759	1819	1829	1854	1914	1944	2014	2114	2229	2344
<b>North Cove</b> Telephone Kiosk	▼	▼	▼	1655	▼	▼	▼	1755	▼	1825	▼	▼	1920	▼	2020	2120	2235	2350
<b>Carlton Colville</b> Transport Museum	▼	1633	▼	1703	▼	1733	▼	1803	▼	1833	▼	▼	1928	▼	▼	▼	▼	▼
<b>Ribblesdale</b> Wharfedale ●	▼	1640	▼	1710	▼	1740	▼	1810	▼	1840	▼	▼	1935	▼	▼	▼	▼	▼
<b>Long Road</b> Aldwyck Way	▼	1642	▼	1712	▼	1742	▼	1812	▼	1842	▼	▼	1937	▼	▼	▼	▼	▼
<b>Ashburnham Way</b> Elmdale Drive	1611	▼	▼	▼	1711	▼	1741	▼	1811	▼	1841	1906	▼	1956	2026	2126	2241	2356
<b>Pakefield</b> opp Tramway Hotel	1616	▼	1646	▼	1716	▼	1746	▼	1816	▼	1846	1911	▼	2001	2031	2131	2246	0001
<b>Lowestoft</b> Rail Station 🚉 ●	1623	1651	1653	1721	1723	1751	1753	1819	1823	1849	1853	1917	1944	2007	2037	2137	2252	0007
<b>Lowestoft</b> Bus Station	1629	1657	1659	1727	1729	1757	1759	1825	1829	1855	1859	1922	1949	2012	2042	2142	2257	0012

**click, tap or follow**  
to find out more  @FirstYarLow  
 [firstgroup.com/norfolk-suffolk](http://firstgroup.com/norfolk-suffolk)

Sundays and public holidays

	X22	X21	X22	X21	X21	X22	X21	X21	X22	X21	X21	X22	X21	X22	X21	X21
<b>Lowestoft</b> Bus Station	0745	0820	0845	0920	1020	1045	1120	1220	1245	1320	1420	1445	1520	1545	1620	1720
<b>Lowestoft</b> opp Rail Station 	0746	0821	0846	0921	1021	1046	1121	1221	1246	1321	1421	1446	1521	1546	1621	1721
<b>Lowestoft</b> Claremont Pier 	0750	0825	0850	0925	1025	1050	1125	1225	1250	1325	1425	1450	1525	1550	1625	1725
<b>Pakefield</b> Hildesley Court 	▼	0830	▼	0930	1030	▼	1130	1230	▼	1330	1430	▼	1530	▼	1630	1730
<b>Ashburnham Way</b> Elmdale Drive	▼	0835	▼	0935	1035	▼	1135	1235	▼	1335	1435	▼	1535	▼	1635	1735
<b>Long Road</b> Aldwyck Way	0759	▼	0859	▼	▼	1059	▼	▼	1259	▼	▼	1459	▼	1559	▼	▼
<b>Ribblesdale</b> Wharfedale 	0801	▼	0901	▼	▼	1101	▼	▼	1301	▼	▼	1501	▼	1601	▼	▼
<b>Carlton Colville</b> Transport Museum	0808	▼	0908	▼	▼	1108	▼	▼	1308	▼	▼	1508	▼	1608	▼	▼
<b>North Cove</b> Telephone Kiosk	▼	0843	▼	0943	1043	▼	1143	1243	▼	1343	1443	▼	1543	▼	1643	1743
<b>Worlingham</b> Kempton Cross	0820	0850	0920	0950	1050	1120	1150	1250	1320	1350	1450	1520	1550	1620	1650	1750
<b>Beccles</b> Old Market <i>arrive</i>	0828	0858	0928	0958	1058	1128	1158	1258	1328	1358	1458	1528	1558	1628	1658	1758
<b>Beccles</b> Old Market <i>depart</i>	0830	0900	0930	1000	1100	1130	1200	1300	1330	1400	1500	1530	1600	1630	1700	1800
<b>Gillingham</b> Bus Shelter	0834	0904	0934	1004	1104	1134	1204	1304	1334	1404	1504	1534	1604	1634	1704	1804
<b>Hales</b> A146 bus layby	0841	0912	0941	1012	1112	1141	1212	1312	1341	1412	1512	1541	1612	1641	1712	1812
<b>Loddon</b> High Bungay Road	0845	0915	0945	1015	1115	1145	1215	1315	1345	1415	1515	1545	1615	1645	1715	1815
<b>Loddon</b> Church Plain 	0848	0918	0948	1018	1118	1148	1218	1318	1348	1418	1518	1548	1618	1648	1718	1818
<b>Chedgrave</b> White Horse 	0849	0919	0949	1019	1119	1149	1219	1319	1349	1419	1519	1549	1619	1649	1719	1819
<b>Thurton</b> George & Dragon	0855	0925	0955	1025	1125	1155	1225	1325	1355	1425	1525	1555	1625	1655	1725	1825
<b>Bracondale</b> for County Hall 	0905	0935	1005	1035	1135	1205	1235	1335	1405	1435	1535	1605	1635	1705	1735	1835
<b>Norwich</b> Bus Station	0910	0940	1010	1040	1140	1210	1240	1340	1410	1440	1540	1610	1640	1710	1740	1840

 Times at these stops are estimated

All fares, routes & tickets on these pages are correct at 27/05/18. We reserve the right to modify these during the life of this timetable. Please our check website ([firstgroup.com/norfolk-suffolk](http://firstgroup.com/norfolk-suffolk)) for up to date information.

Sundays and public holidays

	X21	X22	X21	X22	X21	X21	X22	X21	X21	X22	X21	X21	X22	X21	X22	X21	X21
<b>Norwich</b> Bus Station		0920	0950	1020	1050	1150	1220	1250	1350	1420	1450	1550	1620	1650	1720	1750	1850
<b>Bracondale</b> for County Hall •		0924	0954	1024	1054	1154	1224	1254	1354	1424	1454	1554	1624	1654	1724	1754	1854
<b>Thurton</b> George & Dragon		0935	1005	1035	1105	1205	1235	1305	1405	1435	1505	1605	1635	1705	1735	1805	1905
<b>Chedgrave</b> White Horse •		0939	1009	1039	1109	1209	1239	1309	1409	1439	1509	1609	1639	1709	1739	1809	1909
<b>Loddon</b> Church Plain •		0941	1011	1041	1111	1211	1241	1311	1411	1441	1511	1611	1641	1711	1741	1811	1911
<b>Loddon</b> High Bungay Road		0944	1014	1044	1114	1214	1244	1314	1414	1444	1514	1614	1644	1714	1744	1814	1914
<b>Hales</b> A146 bus layby		0946	1016	1046	1116	1216	1246	1316	1416	1446	1516	1616	1646	1716	1746	1816	1916
<b>Gillingham</b> Bus Shelter		0953	1023	1053	1123	1223	1253	1323	1423	1453	1523	1623	1653	1723	1753	1823	1923
<b>Beccles</b> Tesco arrive		0958	1028	1058	1128	1228	1258	1328	1428	1458	1528	1628	1658	1728	1758	1828	1928
<b>Beccles</b> Tesco depart	0900	1000	1030	1100	1130	1230	1300	1330	1430	1500	1530	1630	1700	1730	1800	1830	1930
<b>Worlingham</b> Kempton Cross	0904	1004	1034	1104	1134	1234	1304	1334	1434	1504	1534	1634	1704	1734	1804	1834	1934
<b>North Cove</b> Telephone Kiosk	0910	▼	1040	▼	1140	1240	▼	1340	1440	▼	1540	1640	▼	1740	▼	1840	1940
<b>Carlton Colville</b> Transport Museum	▼	1016	▼	1116	▼	▼	1316	▼	▼	1516	▼	▼	1716	▼	1816	▼	▼
<b>Ribblesdale</b> Wharfedale •	▼	1023	▼	1123	▼	▼	1323	▼	▼	1523	▼	▼	1723	▼	1823	▼	▼
<b>Long Road</b> Aldwyck Way	▼	1025	▼	1125	▼	▼	1325	▼	▼	1525	▼	▼	1725	▼	1825	▼	▼
<b>Ashburnham Way</b> Elmdale Drive	0918	▼	1048	▼	1148	1248	▼	1348	1448	▼	1548	1648	▼	1748	▼	1848	1948
<b>Pakefield</b> opp Tramway Hotel	0923	▼	1053	▼	1153	1253	▼	1353	1453	▼	1553	1653	▼	1753	▼	1853	1953
<b>Lowestoft</b> Rail Station 🚉 •	0928	1033	1058	1133	1158	1258	1333	1358	1458	1533	1558	1658	1733	1758	1833	1858	1958
<b>Lowestoft</b> Bus Station	0933	1038	1103	1138	1203	1303	1338	1403	1503	1538	1603	1703	1738	1803	1838	1903	2003

speedy boarding! pay with contactless )))

\*contactless due late May 2018



# Lowestoft & Norwich

frequent bus links

from **First**  **Eastern Counties**

## for more information



[www.firstgroup.com/norfolk-suffolk](http://www.firstgroup.com/norfolk-suffolk)



@FirstYarLow



### First Bus Travel App

for timetables, routes & real-time info



### Norwich Travel Centre

on Castle Meadow

Monday - Friday 0900-1730 Saturday 0900-1630



### Traveline

[www.traveline.info](http://www.traveline.info)

0871 200 22 33

## or to get in touch



### Customer Services 0345 602 0121

Monday - Saturday 0700-1900 Sunday 0900-1700



[firstsouthuk@firstgroup.com](mailto:firstsouthuk@firstgroup.com)



### First Customer Services

Davey House, 7B Castle Meadow,  
Norwich NR1 3DE



### Lost Property

0345 602 0121

## how was your journey?



take two minutes to tell us  
at [tellfirstbus.com](http://tellfirstbus.com)