



SOUTH GLOS

LYNX

# buses between Bristol, Yate & Chipping Sodbury

Y1 Y2 Y3 Y4 Y5

## Southmead Hospital & Yate

Y6



from 6 January 2019

Bristol  
City Centre

Y1 Y2 Y3 Y4 Y5



from **First** 

# How was your journey?



Take two minutes  
to tell us how you feel...

[tellfirstbus.com](https://www.tellfirstbus.com)

# Yate

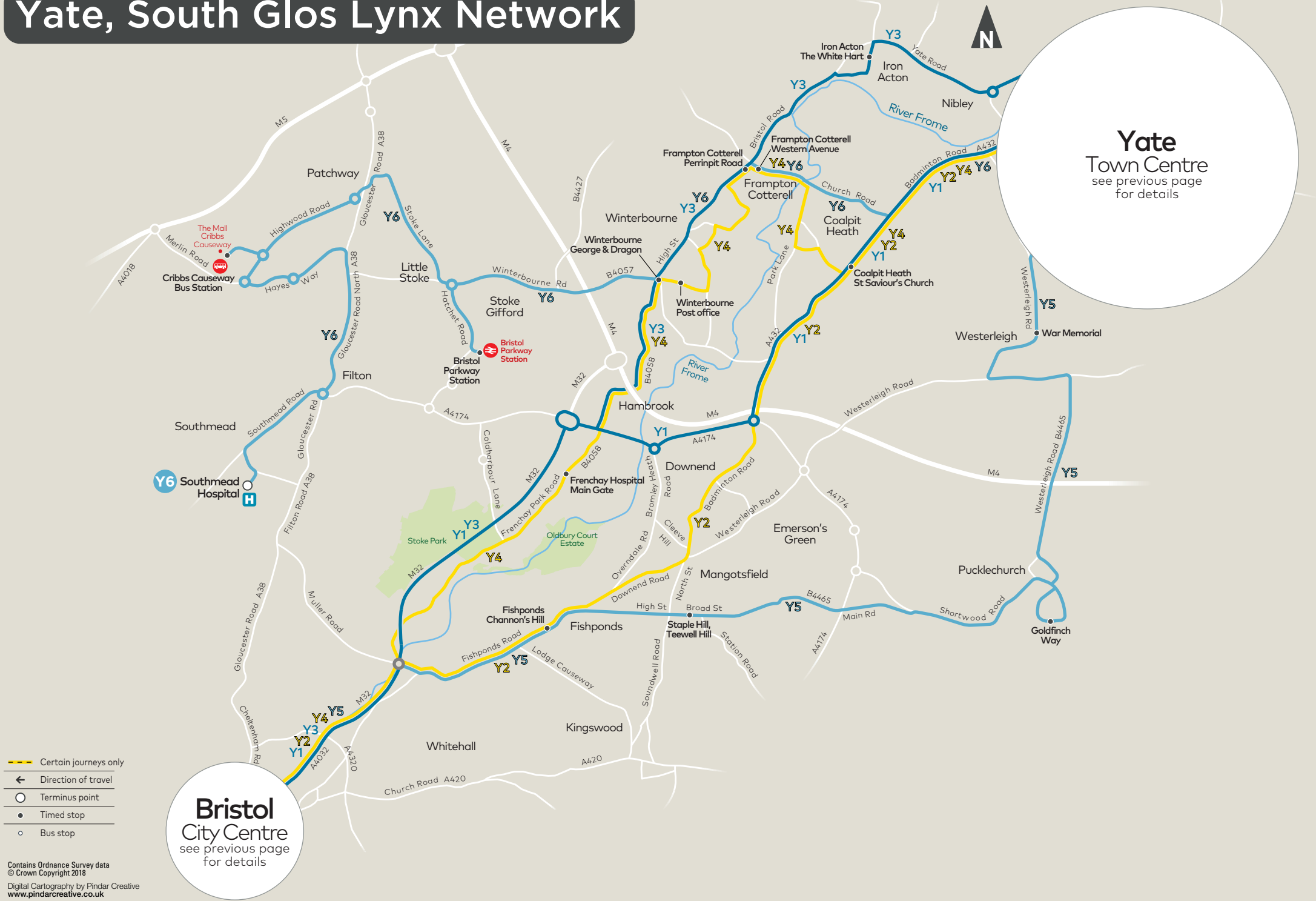
Town Centre  
see next page for  
Network Map



# Bristol

City Centre  
see next page for  
Network Map

# Yate, South Glos Lynx Network



**Yate**  
Town Centre  
see previous page  
for details

**Bristol**  
City Centre  
see previous page  
for details

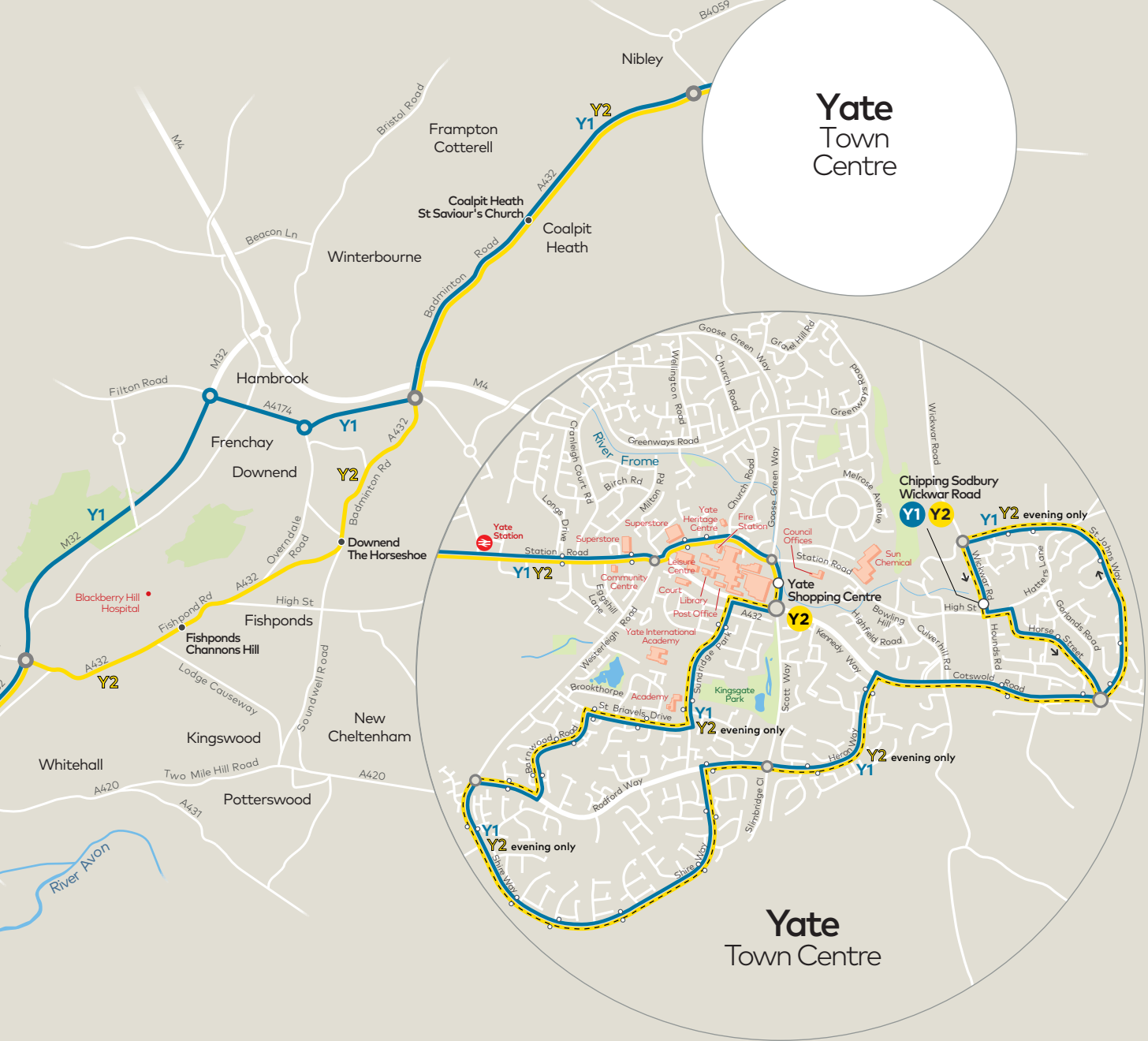
- Certain journeys only
- ← Direction of travel
- Terminus point
- Timed stop
- Bus stop



Between Yate and Chipping Sodbury, Y1 operates during the daytime and Y2 operates in the evening



- Y1 route
- Y2 route
- Y2 evening route
- ← ← Direction of travel
- Terminus point
- Timed stop
- Bus stop





# Bristol - Yate - Chipping Sodbury

via Fishponds, Downend and Coalpit Heath



SOUTH GLOS

**LYNX**



**Mondays to Fridays** except Public Holidays

Service Number	A		A		A		Y1	Y1	Y2	Y1	Y1	Y2
	Y1	Y2	Y1	Y1	Y1	Y2						
City Centre, Colston Street	—	—	0450	—	—	—	0550	0620	—	0640	0710	—
City Centre, Lewins Mead	—	—	0452	—	—	—	0552	0623	—	0643	0713	—
Bristol, Bus Station	—	0435	—	—	—	—	—	—	0615	—	—	0710
Fishponds, Channons Hill	—	0448	—	—	—	0548	—	—	0628	—	—	0726
Downend, The Horseshoe	—	0454	—	—	—	0554	—	—	0634	—	—	0733
Coalpit Heath, St. Saviour's Church	0441	0502	0508	0531	0556	0602	0609	0640	0642	0700	0731	0743
Yate, Shopping Centre	0452	0513	0519	0542	0607	0613	0619	0651	0653	0714	0746	0758
Barnwood Road, Hardwicke	0457	—	0524	0547	0612	—	0624	0656	—	0719	0752	—
Chipping Sodbury, Wickwar Rd	0508	—	0535	0558	0623	—	0635	0708	—	0732	0806	—

Service Number	Y1	Y1	Y2	Y1	Y1	Y2	Y1	Y1	Y2	Y1	Y1	Y2
	City Centre, Colston Street	0735	0805	—	0840	0910	—	0940	1010	—	1040	1110
City Centre, Lewins Mead	0739	0809	—	0844	0913	—	0943	1013	—	1043	1113	—
Bristol, Bus Station	—	—	0815	—	—	0915	—	—	1015	—	—	1115
Fishponds, Channons Hill	—	—	0832	—	—	0930	—	—	1030	—	—	1130
Downend, The Horseshoe	—	—	0841	—	—	0938	—	—	1038	—	—	1138
Coalpit Heath, St. Saviour's Church	0801	0831	0851	0903	0931	0947	1001	1031	1047	1101	1131	1147
Yate, Shopping Centre	0816	0846	0906	0918	0946	1002	1016	1046	1102	1116	1146	1202
Barnwood Road, Hardwicke	0822	0852	—	0924	0952	—	1022	1052	—	1122	1152	—
Chipping Sodbury, Wickwar Rd	0836	0906	—	0938	1006	—	1036	1106	—	1136	1206	—

Service Number	Y1	Y1	Y2	Y1	Y1	Y2	Y1	Y1	Y2	Y1	Y1	Y2
	City Centre, Colston Street	1140	1210	—	1240	1310	—	1340	1410	—	1440	1510
City Centre, Lewins Mead	1143	1213	—	1243	1313	—	1343	1413	—	1443	1513	—
Bristol, Bus Station	—	—	1215	—	—	1315	—	—	1415	—	—	1515
Fishponds, Channons Hill	—	—	1230	—	—	1330	—	—	1430	—	—	1535
Downend, The Horseshoe	—	—	1238	—	—	1338	—	—	1438	—	—	1545
Coalpit Heath, St. Saviour's Church	1201	1231	1247	1301	1331	1347	1401	1431	1447	1501	1537	1555
Yate, Shopping Centre	1216	1246	1302	1316	1346	1402	1416	1446	1502	1517	1553	1611
Barnwood Road, Hardwicke	1222	1252	—	1322	1352	—	1422	1452	—	1524	1600	—
Chipping Sodbury, Wickwar Rd	1236	1306	—	1336	1406	—	1436	1506	—	1539	1615	—

Service Number	Y1	Y1	Y2	Y1	Y1	Y2	Y1	Y1	Y2	Y1	Y1	Y2
	City Centre, Colston Street	1540	1610	—	1640	1710	—	1745	1815	—	1845	1930
City Centre, Lewins Mead	1544	1614	—	1644	1714	—	1749	1818	—	1848	1933	—
Bristol, Bus Station	—	—	1620	—	—	1730	—	—	1830	—	—	1930
Fishponds, Channons Hill	—	—	1640	—	—	1750	—	—	1846	—	—	1946
Downend, The Horseshoe	—	—	1650	—	—	1800	—	—	1854	—	—	1954
Coalpit Heath, St. Saviour's Church	1607	1637	1700	1707	1737	1809	1812	1836	1903	1906	1951	2003
Yate, Shopping Centre	1623	1653	1716	1723	1753	1824	1827	1851	1918	1921	2006	2014
Barnwood Road, Hardwicke	1630	1700	—	1730	1800	—	1833	1857	—	1927	2011	2019
Chipping Sodbury, Wickwar Rd	1645	1715	—	1745	1814	—	1847	1911	—	1941	2024	2032

Service Number	Y2	Y2	Y2	Y2
	Bristol, Bus Station	2035	2135	2235
Fishponds, Channons Hill	2048	2148	2248	2348
Downend, The Horseshoe	2055	2155	2255	2355
Coalpit Heath, St. Saviour's Church	2102	2202	2302	0002
Yate, Shopping Centre	2113	2213	2313	0013
Barnwood Road, Hardwicke	2118	2218	2318	0018
Chipping Sodbury, Wickwar Rd	2131	2231	2331	0030

**Notes:** A - Journey commences from Cuckoo Lane 6 minutes earlier

Y1

Y2

# Bristol - Yate - Chipping Sodbury

via Fishponds, Downend and Coalpit Heath



SOUTH GLOS

LYNX

**Saturdays** except Public Holidays

Service Number	A		A		A		A		A		A	
	Y1	Y1	Y2	Y1	Y1	Y2	Y1	Y2	Y1	Y1	Y2	Y1
City Centre, Colston Street	—	—	—	—	0645	—	0715	—	0745	0815	—	0845
City Centre, Lewins Mead	—	—	—	—	0647	—	0717	—	0747	0817	—	0847
Bristol, Bus Station	—	—	—	—	—	—	—	—	0720	—	—	0820
Fishponds, Channons Hill	—	—	0559	—	—	—	0659	—	0733	—	—	0833
Downend, The Horseshoe	—	—	0605	—	—	—	0705	—	0739	—	—	0840
Coalpit Heath, St. Saviour's Church	0518	0548	0612	0643	0704	0712	0734	0746	0804	0835	0848	0905
Yate, Shopping Centre	0528	0558	0623	0653	0715	0723	0745	0757	0817	0848	0901	0918
Barnwood Road, Hardwicke	0532	0602	—	0657	0720	—	0750	—	0822	0853	—	0923
Chipping Sodbury, Wickwar Rd	0543	0613	—	0708	0732	—	0802	—	0834	0905	—	0935

Service Number	Y1	Y2	Y1	Y1	Y2	Y1	Y1	Y2	Y1	Y1	Y2	Y1
	City Centre, Colston Street	0920	—	0945	1015	—	1045	1110	—	1140	1210	—
City Centre, Lewins Mead	0922	—	0947	1018	—	1048	1113	—	1143	1213	—	1243
Bristol, Bus Station	—	0920	—	—	1020	—	—	1115	—	—	1215	—
Fishponds, Channons Hill	—	0933	—	—	1035	—	—	1130	—	—	1230	—
Downend, The Horseshoe	—	0940	—	—	1043	—	—	1138	—	—	1238	—
Coalpit Heath, St. Saviour's Church	0940	0948	1005	1036	1052	1106	1131	1147	1201	1231	1247	1301
Yate, Shopping Centre	0953	1001	1020	1051	1107	1121	1146	1202	1216	1246	1302	1316
Barnwood Road, Hardwicke	0958	—	1026	1057	—	1127	1152	—	1222	1252	—	1322
Chipping Sodbury, Wickwar Rd	1010	—	1040	1111	—	1141	1206	—	1236	1306	—	1336

Service Number	Y1	Y2	Y1	Y1	Y2	Y1	Y1	Y2	Y1	Y1	Y2	Y1
	City Centre, Colston Street	1310	—	1340	1410	—	1440	1510	—	1540	1610	—
City Centre, Lewins Mead	1313	—	1343	1413	—	1443	1513	—	1543	1613	—	1643
Bristol, Bus Station	—	1315	—	—	1415	—	—	1515	—	—	1615	—
Fishponds, Channons Hill	—	1330	—	—	1430	—	—	1530	—	—	1630	—
Downend, The Horseshoe	—	1338	—	—	1438	—	—	1538	—	—	1638	—
Coalpit Heath, St. Saviour's Church	1331	1347	1401	1431	1447	1501	1531	1547	1601	1632	1647	1702
Yate, Shopping Centre	1346	1402	1416	1446	1502	1516	1546	1602	1614	1645	1700	1715
Barnwood Road, Hardwicke	1352	—	1422	1452	—	1522	1552	—	1620	1651	—	1721
Chipping Sodbury, Wickwar Rd	1406	—	1436	1506	—	1536	1606	—	1633	1704	—	1734

Service Number	Y1	Y2	Y1	Y1	Y2	Y1	Y2	Y2	Y2	Y2	Y2
	City Centre, Colston Street	1720	—	1750	1820	—	1850	—	—	—	—
City Centre, Lewins Mead	1723	—	1753	1823	—	1853	—	—	—	—	—
Bristol, Bus Station	—	1715	—	—	1815	—	1930	2035	2135	2235	2335
Fishponds, Channons Hill	—	1730	—	—	1830	—	1943	2048	2148	2248	2348
Downend, The Horseshoe	—	1738	—	—	1838	—	1950	2055	2155	2255	2355
Coalpit Heath, St. Saviour's Church	1742	1747	1812	1842	1847	1912	1957	2102	2202	2302	0002
Yate, Shopping Centre	1755	1800	1825	1855	1900	1923	2008	2113	2213	2313	0013
Barnwood Road, Hardwicke	1801	—	1831	1901	1905	1928	2013	2118	2218	2318	0018
Chipping Sodbury, Wickwar Rd	1814	—	1844	1914	1918	1941	2026	2131	2231	2331	0030

**Notes:** A - Journey commences from Cuckoo Lane 6 minutes earlier



Y1

Y2

# Bristol - Yate - Chipping Sodbury

via Fishponds, Downend and Coalpit Heath



SOUTH GLOS

LYNX

## Sundays and Public Holidays\*

Service Number	A		A		Y2	Y1	Y1	Y2	Y1	Y2	Y1	Y2
	Y2	Y1	Y2	Y1								
City Centre, Colston Street	—	—	—	—	—	0915	1015	—	1115	—	1215	—
City Centre, Lewins Mead	—	—	—	—	—	0917	1018	—	1118	—	1218	—
Bristol, Bus Station	—	—	0815	—	0915	—	—	1015	—	1115	—	1215
Fishponds, Channons Hill	0739	—	0828	—	0928	—	—	1030	—	1130	—	1230
Downend, The Horseshoe	0745	—	0835	—	0935	—	—	1038	—	1138	—	1238
Coalpit Heath, St. Saviour's Church	0752	0741	0843	0841	0943	0934	1036	1047	1136	1147	1236	1247
Yate, Shopping Centre	0803	0752	0856	0852	0956	0947	1051	1102	1151	1202	1251	1302
Barnwood Road, Hardwicke	—	0757	—	0857	—	0952	1057	—	1157	—	1257	—
Chipping Sodbury, Wickwar Rd	—	0808	—	0908	—	1004	1111	—	1211	—	1311	—

Service Number	Y1	Y2	Y1	Y2	Y1	Y2	Y1	Y2	Y1	Y2	Y2	Y1
	City Centre, Colston Street	1315	—	1415	—	1515	—	1630	—	1730	—	—
City Centre, Lewins Mead	1318	—	1418	—	1518	—	1633	—	1733	—	—	1838
Bristol, Bus Station	—	1315	—	1415	—	1515	—	1620	—	1720	1820	—
Fishponds, Channons Hill	—	1330	—	1430	—	1530	—	1635	—	1735	1835	—
Downend, The Horseshoe	—	1338	—	1438	—	1538	—	1643	—	1743	1843	—
Coalpit Heath, St. Saviour's Church	1336	1347	1436	1447	1536	1547	1650	1652	1750	1752	1852	1855
Yate, Shopping Centre	1351	1402	1451	1502	1551	1602	1703	1705	1803	1805	1905	1908
Barnwood Road, Hardwicke	1357	—	1457	—	1557	—	1709	—	1809	—	1910	1913
Chipping Sodbury, Wickwar Rd	1411	—	1511	—	1611	—	1722	—	1822	—	1923	1926

Service Number	Y2	Y2	Y2	Y2	Y2
	Bristol, Bus Station	1930	2035	2135	2235
Fishponds, Channons Hill	1943	2048	2148	2248	2348
Downend, The Horseshoe	1950	2055	2155	2255	2355
Coalpit Heath, St. Saviour's Church	1957	2102	2202	2302	0002
Yate, Shopping Centre	2008	2113	2213	2313	0013
Barnwood Road, Hardwicke	2013	2118	2218	2318	0018
Chipping Sodbury, Wickwar Rd	2026	2131	2231	2331	0030

**Notes: A** - Journey commences from Cuckoo Lane 6 minutes earlier

\* - Except Christmas Day, Boxing Day and New Year's Day



Chipping Sodbury



**Y1**

# Chipping Sodbury - Yate - Bristol

via Coalpit Heath, Downend and Fishponds



SOUTH GLOS

**LYNX****Y2****Mondays to Fridays** except Public Holidays

<i>Service Number</i>	<b>Y2</b>	<b>Y1</b>	<b>Y1</b>	<b>Y2</b>	<b>Y1</b>	<b>Y1</b>	<b>Y2</b>	<b>Y1</b>	<b>Y1</b>	<b>Y2</b>	<b>Y1</b>	
Chipping Sodbury, Wickwar Rd	—	0510	0540	—	0600	0625	0645	—	0715	0745	—	0815
Barnwood Road, Hardwicke	—	0522	0552	—	0612	0637	0657	—	0728	0758	—	0828
Yate, Shopping Centre	0520	0531	0601	0615	0621	0646	0706	0700	0738	0808	0810	0838
Coalpit Heath, St. Saviour's Church	0532	0543	0613	0627	0633	0658	0719	0713	0752	0822	0824	0852
Downend, The Horseshoe	0542	—	—	0637	—	—	—	0724	—	—	0836	—
Fishponds, Channons Hill	0551	—	—	0646	—	—	—	0733	—	—	0847	—
Bristol, Bus Station	0605	—	—	0700	—	—	—	0751	—	—	0905	—
City Centre, Colston Street	—	0603	0633	—	0653	0719	0748	—	0826	0856	—	0926

<i>Service Number</i>	<b>Y1</b>	<b>Y2</b>	<b>Y1</b>	<b>Y1</b>	<b>Y2</b>	<b>Y1</b>	<b>Y1</b>	<b>Y2</b>	<b>Y1</b>	<b>Y1</b>	<b>Y2</b>	<b>Y1</b>
Chipping Sodbury, Wickwar Rd	0845	—	0915	0945	—	1015	1045	—	1115	1145	—	1215
Barnwood Road, Hardwicke	0858	—	0928	0958	—	1028	1058	—	1128	1158	—	1228
Yate, Shopping Centre	0908	0915	0937	1007	1015	1037	1107	1115	1137	1207	1215	1237
Coalpit Heath, St. Saviour's Church	0921	0928	0950	1020	1028	1050	1120	1128	1150	1220	1228	1250
Downend, The Horseshoe	—	0938	—	—	1038	—	—	1138	—	—	1238	—
Fishponds, Channons Hill	—	0948	—	—	1048	—	—	1148	—	—	1248	—
Bristol, Bus Station	—	1003	—	—	1103	—	—	1203	—	—	1303	—
City Centre, Colston Street	0949	—	1018	1048	—	1118	1148	—	1218	1248	—	1318

<i>Service Number</i>	<b>Y1</b>	<b>Y2</b>	<b>Y1</b>	<b>Y1</b>	<b>Y2</b>	<b>Y1</b>	<b>Y1</b>	<b>Y2</b>	<b>Y1</b>	<b>Y1</b>	<b>Y2</b>	<b>Y1</b>
Chipping Sodbury, Wickwar Rd	1245	—	1315	1345	—	1415	1445	—	1515	1545	—	1620
Barnwood Road, Hardwicke	1258	—	1328	1358	—	1428	1458	—	1528	1558	—	1633
Yate, Shopping Centre	1307	1315	1337	1407	1415	1437	1507	1515	1538	1608	1620	1643
Coalpit Heath, St. Saviour's Church	1320	1328	1350	1420	1428	1450	1521	1529	1552	1622	1634	1657
Downend, The Horseshoe	—	1338	—	—	1438	—	—	1541	—	—	1646	—
Fishponds, Channons Hill	—	1348	—	—	1448	—	—	1551	—	—	1656	—
Bristol, Bus Station	—	1403	—	—	1503	—	—	1609	—	—	1714	—
City Centre, Colston Street	1348	—	1418	1448	—	1520	1553	—	1624	1654	—	1729

<i>Service Number</i>	<b>Y1</b>	<b>Y2</b>	<b>Y1</b>	<b>Y1</b>	<b>Y2</b>	<b>Y1</b>	<b>Y1</b>	<b>Y2</b>	<b>Y1</b>	<b>Y1</b>	<b>Y1</b>	<b>Y2</b>
Chipping Sodbury, Wickwar Rd	1650	—	1720	1750	—	1820	1855	—	1920	1943	2026	2035
Barnwood Road, Hardwicke	1703	—	1733	1803	—	1832	1907	—	1932	1955	2036	2045
Yate, Shopping Centre	1713	1730	1743	1812	1830	1841	1916	1930	1941	2004	2044	2053
Coalpit Heath, St. Saviour's Church	1727	1744	1757	1824	1842	1853	1928	1942	1953	2013	2053	2102
Downend, The Horseshoe	—	1756	—	—	1854	—	—	1954	—	—	—	2110
Fishponds, Channons Hill	—	1806	—	—	1903	—	—	2003	—	—	—	2117
Bristol, Bus Station	—	1823	—	—	1920	—	—	2016	—	—	—	2130
City Centre, Colston Street	1759	—	1829	1848	—	1917	1952	—	2025	2034	2114	—

<i>Service Number</i>	<b>Y2</b>	<b>Y2</b>	<b>Y2</b>	<b>Y2</b>
Chipping Sodbury, Wickwar Rd	2135	2235	2333	0032
Barnwood Road, Hardwicke	2145	2245	2343	0042
Yate, Shopping Centre	2153	2253	2351	0050
Coalpit Heath, St. Saviour's Church	2202	2302	2400	0059
Downend, The Horseshoe	2210	2310	2408	0107
Fishponds, Channons Hill	2217	2317	2415	0114
Bristol, Bus Station	2230	2330	2427	0126

**Y1**

**Y2**

# Chipping Sodbury - Yate - Bristol

via Coalpit Heath, Downend and Fishponds



SOUTH GLOS

**LYNX**

**Saturdays** except Public Holidays

<i>Service Number</i>	<b>Y1</b>	<b>Y2</b>	<b>Y1</b>	<b>Y2</b>	<b>Y1</b>	<b>Y1</b>	<b>Y2</b>	<b>Y1</b>	<b>Y1</b>	<b>Y2</b>	<b>Y1</b>	<b>Y1</b>
Chipping Sodbury, Wickwar Rd	0545	—	0615	—	0710	0740	—	0810	0840	—	0910	0940
Barnwood Road, Hardwicke	0555	—	0625	—	0720	0750	—	0822	0852	—	0922	0952
Yate, Shopping Centre	0604	0625	0634	0725	0729	0759	0810	0832	0902	0910	0932	1002
Coalpit Heath, St. Saviour's Church	0616	0636	0646	0736	0741	0811	0822	0845	0915	0922	0945	1015
Downend, The Horseshoe	—	0644	—	0744	—	—	0831	—	—	0931	—	—
Fishponds, Channons Hill	—	0652	—	0752	—	—	0840	—	—	0940	—	—
Bristol, Bus Station	—	0704	—	0804	—	—	0854	—	—	0954	—	—
City Centre, Colston Street	0636	—	0706	—	0801	0835	—	0909	0939	—	1009	1039

<i>Service Number</i>	<b>Y2</b>	<b>Y1</b>	<b>Y1</b>	<b>Y2</b>	<b>Y1</b>	<b>Y1</b>	<b>Y2</b>	<b>Y1</b>	<b>Y1</b>	<b>Y2</b>	<b>Y1</b>	<b>Y1</b>
Chipping Sodbury, Wickwar Rd	—	1020	1050	—	1120	1150	—	1215	1245	—	1315	1345
Barnwood Road, Hardwicke	—	1033	1103	—	1133	1203	—	1228	1258	—	1328	1358
Yate, Shopping Centre	1015	1042	1112	1115	1142	1212	1215	1237	1307	1315	1337	1407
Coalpit Heath, St. Saviour's Church	1029	1055	1125	1129	1155	1225	1229	1250	1320	1329	1350	1420
Downend, The Horseshoe	1039	—	—	1139	—	—	1239	—	—	1339	—	—
Fishponds, Channons Hill	1049	—	—	1149	—	—	1249	—	—	1349	—	—
Bristol, Bus Station	1104	—	—	1204	—	—	1304	—	—	1404	—	—
City Centre, Colston Street	—	1121	1151	—	1221	1251	—	1316	1346	—	1416	1446

<i>Service Number</i>	<b>Y2</b>	<b>Y1</b>	<b>Y1</b>	<b>Y2</b>	<b>Y1</b>	<b>Y1</b>	<b>Y2</b>	<b>Y1</b>	<b>Y1</b>	<b>Y2</b>	<b>Y1</b>	<b>Y1</b>
Chipping Sodbury, Wickwar Rd	—	1415	1445	—	1515	1545	—	1615	1640	—	1710	1740
Barnwood Road, Hardwicke	—	1428	1458	—	1528	1558	—	1627	1652	—	1722	1752
Yate, Shopping Centre	1415	1437	1507	1515	1537	1607	1615	1636	1701	1715	1731	1801
Coalpit Heath, St. Saviour's Church	1429	1450	1520	1529	1550	1620	1626	1649	1714	1726	1744	1814
Downend, The Horseshoe	1439	—	—	1539	—	—	1636	—	—	1736	—	—
Fishponds, Channons Hill	1449	—	—	1549	—	—	1646	—	—	1746	—	—
Bristol, Bus Station	1504	—	—	1604	—	—	1701	—	—	1801	—	—
City Centre, Colston Street	—	1516	1546	—	1615	1644	—	1713	1738	—	1808	1838

<i>Service Number</i>	<b>Y2</b>	<b>Y1</b>	<b>Y1</b>	<b>Y2</b>	<b>Y1</b>	<b>Y1</b>	<b>Y2</b>	<b>Y2</b>	<b>Y2</b>	<b>Y2</b>	<b>Y2</b>
Chipping Sodbury, Wickwar Rd	—	1820	1850	1925	1916	1945	2035	2135	2235	2333	0032
Barnwood Road, Hardwicke	—	1832	1902	1935	1925	1955	2045	2145	2245	2343	0042
Yate, Shopping Centre	1815	1841	1910	1943	1932	2003	2053	2153	2253	2351	0050
Coalpit Heath, St. Saviour's Church	1826	1854	1919	1952	1940	2012	2102	2202	2302	2400	0059
Downend, The Horseshoe	1836	—	—	2000	—	—	2110	2210	2310	0008	0107
Fishponds, Channons Hill	1846	—	—	2007	—	—	2117	2217	2317	0015	0114
Bristol, Bus Station	1901	—	—	2020	—	—	2130	2230	2330	0027	0126
City Centre, Colston Street	—	1918	1940	—	2001	2033	—	—	—	—	—



Bristol Hippodrome - The Band

**Y1**

**Y2**

# Chipping Sodbury - Yate - Bristol

via Coalpit Heath, Downend and Fishponds



## Sundays and Public Holidays\*

Service Number	Y2	Y1	Y2	Y1	Y2	Y1	Y2	Y1	Y2	Y1	Y2	Y1
Chipping Sodbury, Wickwar Rd	—	0810	—	0910	—	1010	—	1120	—	1220	—	1320
Barnwood Road, Hardwicke	—	0822	—	0922	—	1023	—	1133	—	1233	—	1333
Yate, Shopping Centre	0805	0832	0915	0932	1015	1032	1115	1142	1215	1242	1315	1342
Coalpit Heath, St. Saviour's Church	0817	0846	0927	0946	1028	1045	1128	1155	1228	1255	1328	1355
Downend, The Horseshoe	0826	—	0936	—	1038	—	1138	—	1238	—	1338	—
Fishponds, Channons Hill	0835	—	0945	—	1048	—	1148	—	1248	—	1348	—
Bristol, Bus Station	0849	—	0959	—	1103	—	1203	—	1303	—	1403	—
City Centre, Colston Street	—	0908	—	1008	—	1111	—	1221	—	1321	—	1421

Service Number	Y2	Y1	Y2	Y1	Y2	Y1	Y2	Y1	Y2	Y1	Y2	Y1
Chipping Sodbury, Wickwar Rd	—	1420	—	1520	—	1620	—	1730	—	1830	1930	1928
Barnwood Road, Hardwicke	—	1433	—	1533	—	1632	—	1742	—	1842	1940	1938
Yate, Shopping Centre	1415	1442	1515	1542	1615	1641	1715	1751	1815	1851	1948	1946
Coalpit Heath, St. Saviour's Church	1428	1455	1528	1555	1626	1654	1726	1804	1826	1904	1957	1955
Downend, The Horseshoe	1438	—	1538	—	1636	—	1736	—	1836	—	2005	—
Fishponds, Channons Hill	1448	—	1548	—	1646	—	1746	—	1846	—	2012	—
Bristol, Bus Station	1503	—	1603	—	1701	—	1801	—	1901	—	2025	2011
City Centre, Colston Street	—	1521	—	1619	—	1716	—	1826	—	1925	—	—

Service Number	Y2	Y2	Y2	Y2	Y2
Chipping Sodbury, Wickwar Rd	2035	2135	2235	2333	0032
Barnwood Road, Hardwicke	2045	2145	2245	2343	0042
Yate, Shopping Centre	2053	2153	2253	2351	0050
Coalpit Heath, St. Saviour's Church	2102	2202	2302	2400	0059
Downend, The Horseshoe	2110	2210	2310	0008	0107
Fishponds, Channons Hill	2117	2217	2317	0015	0114
Bristol, Bus Station	2130	2230	2330	0027	0126

**Notes:** \* - Except Christmas Day, Boxing Day and New Year's Day



Cabot Circus - C. Giles Rocholl, Hammerson



**Bristol City Centre**

- Y3 route
- Y4 route
- - - Y4 evening route
- ← Direction of travel
- Terminus point
- Timed stop
- Bus stop

**Bristol City Centre**



**Yate Town Centre**

**Yate Town Centre**



**Y3**

# Bristol - Yate

via Hambrook and Winterbourne



SOUTH GLOS

**LYNX**

**Y4**

**Mondays to Fridays** except Public Holidays

<i>Service Number</i>	<b>Y3</b>	<b>Y4</b>	<b>Y3</b>	<b>Y4</b>	<b>Y3</b>	<b>Y4</b>	<b>Y3</b>	<b>Y4</b>	<b>Y3</b>	<b>Y4</b>	<b>Y3</b>	<b>Y4</b>
Bristol, Bus Station	0650	0720	0750	0830	0915	0945	1015	1045	1115	1145	1215	1245
Frenchay Hospital, Main Gate	—	0735	—	0849	—	1001	—	1101	—	1201	—	1301
Winterbourne, Post Office	—	0746	—	0900	—	1009	—	1109	—	1209	—	1309
Winterbourne, George & Dragon	0707	—	0810	—	0934	—	1033	—	1133	—	1233	—
Coalpit Heath, St. Saviour's Church	—	0802	—	0916	—	1024	—	1124	—	1224	—	1324
Iron Acton, The White Hart	0714	—	0818	—	0941	—	1040	—	1140	—	1240	—
Yate, Shopping Centre	0726	0815	0831	0929	0953	1036	1052	1136	1152	1236	1252	1336

<i>Service Number</i>	<b>Y3</b>	<b>Y4</b>	<b>Y3</b>	<b>Y4</b>	<b>Y3</b>	<b>Y4</b>	<b>Y3</b>	<b>Y4</b>	<b>Y3</b>	<b>Y4</b>	<b>Y3</b>	<b>Y4</b>
Bristol, Bus Station	1315	1345	1415	1445	1515	1550	1620	1710	1740	1815	1845	1920
Frenchay Hospital, Main Gate	—	1401	—	1501	—	1609	—	1729	—	1831	—	1935
Winterbourne, Post Office	—	1409	—	1509	—	1620	—	1740	—	1839	—	1943
Winterbourne, George & Dragon	1333	—	1433	—	1534	—	1643	—	1803	—	1903	—
Coalpit Heath, St. Saviour's Church	—	1424	—	1524	—	1637	—	1757	—	1854	—	1956
Iron Acton, The White Hart	1340	—	1440	—	1542	—	1651	—	1810	—	1910	—
Yate, Shopping Centre	1352	1436	1452	1536	1555	1650	1704	1810	1822	1906	1922	2008

<i>Service Number</i>	<b>Y4</b>	<b>Y4</b>	<b>£</b> <b>Y4</b>	<b>£</b> <b>Y4</b>
Bristol, Bus Station	2010	2110	2210	2310
Frenchay Hospital, Main Gate	2025	2125	2225	2325
Winterbourne, Post Office	2033	2133	2233	2333
Coalpit Heath, St. Saviour's Church	2046	2146	2246	2346
Yate, Shopping Centre	2058	2158	2258	2358

**Notes:** £ - Journey operated with financial support from South Gloucestershire Council



Yate Shopping Centre

**Y3****Bristol - Yate**

via Hambrook and Winterbourne



SOUTH GLOS

**LYNX****Y4****Saturdays** except Public Holidays

<i>Service Number</i>	<b>Y4</b>	<b>Y3</b>	<b>Y4</b>	<b>Y3</b>	<b>Y4</b>	<b>Y3</b>	<b>Y4</b>	<b>Y3</b>	<b>Y4</b>	<b>Y3</b>	<b>Y4</b>	<b>Y3</b>
Bristol, Bus Station	0745	0815	0845	0915	0945	1015	1045	1115	1145	1215	1245	1315
Frenchay Hospital, Main Gate	0800	—	0900	—	1000	—	1100	—	1200	—	1300	—
Winterbourne, Post Office	0808	—	0908	—	1008	—	1108	—	1208	—	1308	—
Winterbourne, George & Dragon	—	0831	—	0931	—	1032	—	1132	—	1232	—	1332
Coalpit Heath, St. Saviour's Church	0823	—	0923	—	1023	—	1123	—	1223	—	1323	—
Iron Acton, The White Hart	—	0838	—	0938	—	1039	—	1139	—	1239	—	1339
Yate, Shopping Centre	0834	0850	0934	0950	1035	1051	1135	1151	1235	1251	1335	1351

<i>Service Number</i>	<b>Y4</b>	<b>Y3</b>	<b>Y4</b>	<b>Y3</b>	<b>Y4</b>	<b>Y3</b>	<b>Y4</b>	<b>Y3</b>	<b>Y4</b>	<b>Y3</b>	<b>Y4</b>	<b>Y4</b>
Bristol, Bus Station	1345	1415	1445	1515	1545	1615	1645	1730	1815	1830	1920	2010
Frenchay Hospital, Main Gate	1400	—	1500	—	1600	—	1700	—	1830	—	1935	2025
Winterbourne, Post Office	1408	—	1508	—	1608	—	1708	—	1838	—	1943	2033
Winterbourne, George & Dragon	—	1432	—	1532	—	1632	—	1747	—	1847	—	—
Coalpit Heath, St. Saviour's Church	1423	—	1523	—	1623	—	1723	—	1853	—	1956	2046
Iron Acton, The White Hart	—	1439	—	1539	—	1639	—	1754	—	1854	—	—
Yate, Shopping Centre	1435	1451	1535	1551	1635	1651	1735	1806	1905	1906	2008	2058

<i>Service Number</i>	<b>Y4</b>	<b>£</b> <b>Y4</b>	<b>£</b> <b>Y4</b>
Bristol, Bus Station	2110	2210	2310
Frenchay Hospital, Main Gate	2125	2225	2325
Winterbourne, Post Office	2133	2233	2333
Coalpit Heath, St. Saviour's Church	2146	2246	2346
Yate, Shopping Centre	2158	2258	2358

**Y4****Bristol - Yate**

via Coalpit Heath and Winterbourne




SOUTH GLOS

**LYNX****Sundays and Public Holidays\***

<i>Service Number</i>	<b>£</b> <b>Y4</b>	<b>£</b> <b>Y4</b>	<b>£</b> <b>Y4</b>	<b>£</b> <b>Y4</b>	<b>£</b> <b>Y4</b>	<b>£</b> <b>Y4</b>	<b>£</b> <b>Y4</b>	<b>£</b> <b>Y4</b>	<b>£</b> <b>Y4</b>	<b>£</b> <b>Y4</b>	<b>£</b> <b>Y4</b>
Bristol, Bus Station	0910	1010	1110	1210	1310	1410	1510	1610	1710	1810	1910
Frenchay Hospital, Main Gate	0924	1026	1126	1226	1326	1426	1526	1625	1725	1825	1925
Winterbourne, Post Office	0931	1034	1134	1234	1334	1434	1534	1633	1733	1833	1933
Coalpit Heath, St. Saviour's Church	0946	1049	1149	1249	1349	1449	1548	1647	1747	1846	1946
Yate, Shopping Centre	0958	1101	1201	1301	1401	1501	1559	1658	1758	1858	1958

**Notes:** £ - Journey operated with financial support from South Gloucestershire Council

\* - Except Christmas Day, Boxing Day and New Year's Day



**Y3**

# Yate - Bristol

via Winterbourne and Hambrook



SOUTH GLOS

**LYNX**

**Y4**

**Mondays to Fridays** except Public Holidays

Service Number	Y4	Y3	Y4	Y3	Y4	Y3	Y4	Y3	Y4	Y3	Y4	Y3
Yate, Shopping Centre	—	0540	—	0629	—	0730	—	0835	—	0958	—	1057
Randolph Avenue, Long Croft	—	0548	—	0637	—	0739	—	0844	—	1006	—	1105
Yate, Shopping Centre	0540	0556	0615	0645	0715	0750	0820	0855	0940	1015	1042	1114
Iron Acton, The White Hart	—	0609	—	0658	—	0804	—	0909	—	1026	—	1125
Coalpit Heath, St. Saviour's Church	0553	—	0628	—	0728	—	0834	—	0951	—	1053	—
Winterbourne, George & Dragon	0609	0621	0644	0710	0744	0819	0854	0924	1007	1035	1109	1134
Frenchay Hospital, Main Gate	0618	—	0653	—	0756	—	0906	—	1016	—	1118	—
Bristol, Bus Station	0636	0641	0711	0730	0816	0849	0926	0955	1032	1051	1134	1150

Service Number	Y4	Y3	Y4	Y3	Y4	Y3	Y4	Y3	Y4	Y3	Y4	Y3
Yate, Shopping Centre	—	1157	—	1257	—	1357	—	1457	—	1600	—	1710
Randolph Avenue, Long Croft	—	1205	—	1305	—	1405	—	1505	—	1609	—	1719
Yate, Shopping Centre	1142	1214	1242	1314	1342	1414	1442	1514	1542	1620	1700	1730
Iron Acton, The White Hart	—	1225	—	1325	—	1425	—	1525	—	1633	—	1743
Coalpit Heath, St. Saviour's Church	1153	—	1253	—	1353	—	1453	—	1555	—	1713	—
Winterbourne, George & Dragon	1209	1234	1309	1334	1409	1434	1509	1534	1612	1643	1730	1753
Frenchay Hospital, Main Gate	1218	—	1318	—	1418	—	1518	—	1622	—	1740	—
Bristol, Bus Station	1234	1250	1334	1350	1434	1450	1534	1553	1641	1702	1759	1812

Service Number	Y4	Y3	Y3	Y4	Y4	Y4	£ Y4	£ Y4	£ Y4
Yate, Shopping Centre	—	1828	1926	1915	2015	2102	2202	2302	0002
Randolph Avenue, Long Croft	—	1836	1934	1923	2023	2110	2210	2310	0010
Yate, Shopping Centre	1815	1845	1941	1930	2030	2117	2217	2317	0017
Iron Acton, The White Hart	—	1856	—	—	—	—	—	—	—
Coalpit Heath, St. Saviour's Church	1826	—	—	1941	2041	2128	2228	—	—
Winterbourne, George & Dragon	1842	1905	—	1954	2054	2141	2241	—	—
Frenchay Hospital, Main Gate	1851	—	—	2000	2100	2147	2247	—	—
Bristol, Bus Station	1907	1921	—	2014	2114	2201	2301	—	—

**Notes:** £ - Journey provided with local authority financial support



Bristol - Queen's Square

**Y3****Yate - Bristol**

via Winterbourne and Hambrook



SOUTH GLOS

**LYNX****Y4****Saturdays** except Public Holidays

<i>Service Number</i>	<b>Y4</b>	<b>Y4</b>	<b>Y3</b>	<b>Y4</b>	<b>Y3</b>	<b>Y4</b>	<b>Y3</b>	<b>Y4</b>	<b>Y3</b>	<b>Y4</b>	<b>Y3</b>	<b>Y4</b>
Yate, Shopping Centre	—	—	0753	—	0853	—	0953	—	1055	—	1155	—
Randolph Avenue, Long Croft	—	—	0801	—	0901	—	1001	—	1103	—	1203	—
Yate, Shopping Centre	0645	0740	0810	0840	0910	0940	1010	1040	1112	1140	1212	1240
Iron Acton, The White Hart	—	—	0821	—	0921	—	1021	—	1123	—	1223	—
Coalpit Heath, St. Saviour's Church	0655	0751	—	0851	—	0951	—	1051	—	1151	—	1251
Winterbourne, George & Dragon	0710	0807	0830	0907	0930	1007	1030	1107	1132	1207	1232	1307
Frenchay Hospital, Main Gate	0719	0816	—	0916	—	1016	—	1116	—	1216	—	1316
Bristol, Bus Station	0734	0832	0846	0932	0947	1033	1047	1133	1149	1233	1249	1333

<i>Service Number</i>	<b>Y3</b>	<b>Y4</b>	<b>Y3</b>	<b>Y4</b>	<b>Y3</b>	<b>Y4</b>	<b>Y3</b>	<b>Y4</b>	<b>Y3</b>	<b>Y4</b>	<b>Y3</b>	<b>Y3</b>
Yate, Shopping Centre	1255	—	1355	—	1455	—	1555	—	1655	—	1810	1910
Randolph Avenue, Long Croft	1303	—	1403	—	1503	—	1603	—	1703	—	1818	1918
Yate, Shopping Centre	1312	1340	1412	1440	1512	1545	1612	1645	1712	1745	1827	1925
Iron Acton, The White Hart	1323	—	1423	—	1523	—	1623	—	1723	—	1838	—
Coalpit Heath, St. Saviour's Church	—	1351	—	1451	—	1556	—	1656	—	1756	—	—
Winterbourne, George & Dragon	1332	1407	1432	1507	1532	1611	1633	1711	1733	1811	1847	—
Frenchay Hospital, Main Gate	—	1416	—	1516	—	1620	—	1720	—	1820	—	—
Bristol, Bus Station	1349	1433	1449	1533	1549	1637	1650	1737	1750	1837	1904	—

<i>Service Number</i>	<b>Y4</b>	<b>Y4</b>	<b>Y4</b>	<b>£</b> <b>Y4</b>	<b>£</b> <b>Y4</b>	<b>£</b> <b>Y4</b>
Yate, Shopping Centre	1912	2012	2102	2202	2302	0002
Randolph Avenue, Long Croft	1920	2020	2110	2210	2310	0010
Yate, Shopping Centre	1927	2027	2117	2217	2317	0017
Coalpit Heath, St. Saviour's Church	1938	2038	2128	2228	—	—
Winterbourne, George & Dragon	1951	2051	2141	2241	—	—
Frenchay Hospital, Main Gate	1957	2057	2147	2247	—	—
Bristol, Bus Station	2011	2111	2201	2301	—	—

**Y4****Yate - Bristol**

via Winterbourne and Coalpit Heath



SOUTH GLOS

**LYNX****Sundays and Public Holidays\***

<i>Service Number</i>	<b>£</b> <b>Y4</b>	<b>£</b> <b>Y4</b>	<b>£</b> <b>Y4</b>	<b>£</b> <b>Y4</b>	<b>£</b> <b>Y4</b>	<b>£</b> <b>Y4</b>	<b>£</b> <b>Y4</b>	<b>£</b> <b>Y4</b>	<b>£</b> <b>Y4</b>	<b>£</b> <b>Y4</b>	<b>£</b> <b>Y4</b>
Yate, Shopping Centre	0905	1005	1105	1205	1305	1405	1505	1605	1705	1805	1905
Coalpit Heath, St. Saviour's Church	0916	1016	1116	1216	1316	1416	1516	1615	1715	1816	1916
Winterbourne, George & Dragon	0930	1031	1131	1231	1331	1431	1531	1629	1729	1829	1929
Frenchay Hospital, Main Gate	0939	1040	1140	1240	1340	1440	1537	1635	1735	1835	1935
Bristol, Bus Station	0955	1056	1156	1256	1356	1456	1552	1650	1750	1849	1949

**Notes:** £ - Journey operated with financial support from South Gloucestershire Council

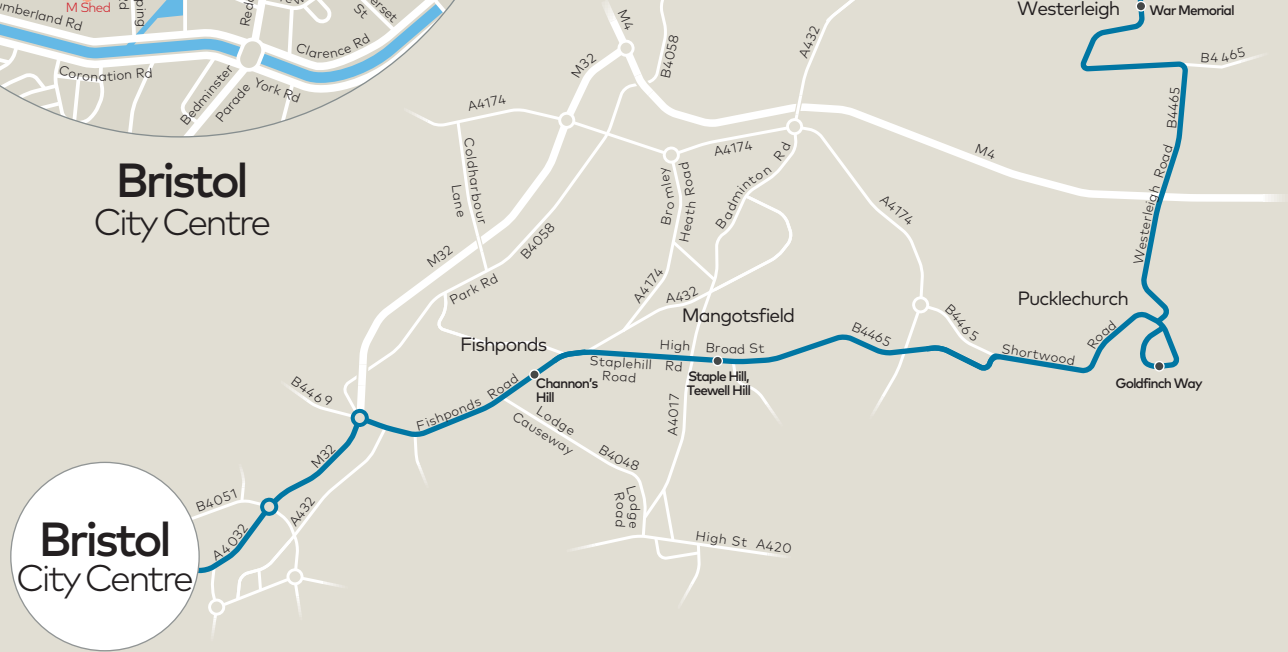
\* - Except Christmas Day, Boxing Day and New Year's Day



**Bristol City Centre**



**Yate Town Centre**



**Bristol City Centre**

- Bus route
- Terminus point
- ← Direction of travel
- Timed stop
- Timed stop

## Mondays to Fridays except Public Holidays

Service Number	£											
	Y5	Y5	Y5	Y5	Y5	Y5	Y5	Y5	Y5	Y5	Y5	Y5
Bristol, Bus Station	0620	0710	0810	0910	1010	1110	1210	1310	1410	1510	1610	1710
Fishponds, Channon's Hill	0632	0722	0827	0927	1025	1125	1225	1325	1425	1525	1629	1729
Staple Hill, Teewell Hill	0638	0728	0836	0936	1036	1136	1236	1336	1436	1536	1641	1741
Pucklechurch, Goldfinch Way	0650	0740	0850	0950	1050	1150	1250	1350	1450	1551	1656	1756
Westerleigh, War Memorial	0700	0751	0901	1001	1101	1201	1301	1401	1501	1602	1707	1807
Yate, Shopping Centre	0707	0800	0910	1010	1110	1210	1310	1410	1510	1611	1716	1816
Chipping Sodbury, Wickwar Rd	0712	0806	0916	1016	1116	1216	1316	1416	1516	1617	1722	1822

Service Number	£			£		
	Y5	Y5	Y5	Y5	Y5	Y5
Bristol, Bus Station	1830	1945	2050	2150		
Fishponds, Channon's Hill	1845	1958	2103	2203		
Staple Hill, Teewell Hill	1856	2005	2110	2210		
Pucklechurch, Goldfinch Way	1910	2018	2123	2223		
Westerleigh, War Memorial	1919	2027	2132	2232		
Yate, Shopping Centre	1926	2034	2139	2239		
Chipping Sodbury, Wickwar Rd	1931	2039	2144	2244		

## Saturdays except Public Holidays

Service Number	Y5				Then hourly until	Y5				£		£	
	Y5	Y5	Y5	Y5		Y5	Y5	Y5	Y5	Y5	Y5	Y5	Y5
Bristol, Bus Station	0715	0815	0915	1010	Then hourly until	1410	1510	1610	1710	1815	1950	2150	
Fishponds, Channon's Hill	0726	0827	0927	1025		1425	1525	1625	1725	1830	2003	2203	
Staple Hill, Teewell Hill	0732	0835	0935	1035		1435	1535	1634	1734	1840	2010	2210	
Pucklechurch, Goldfinch Way	0744	0847	0949	1049		1449	1548	1647	1747	1854	2023	2223	
Westerleigh, War Memorial	0754	0857	0959	1059		1459	1557	1656	1756	1904	2032	2232	
Yate, Shopping Centre	0802	0905	1007	1107		1507	1605	1704	1804	1911	2039	2239	
Chipping Sodbury, Wickwar Rd	0807	0910	1013	1113		1513	1610	1709	1810	1916	2044	2244	

## Sundays and Public Holidays except Christmas Day, Boxing Day and New Year's Day

Service Number	£		£		£		£	
	Y5	Y5	Y5	Y5	Y5	Y5	Y5	Y5
Bristol, Bus Station	0900	1100	1300	1500	1700	1900		
Fishponds, Channon's Hill	0912	1113	1313	1513	1714	1912		
Staple Hill, Teewell Hill	0919	1121	1321	1521	1722	1919		
Pucklechurch, Goldfinch Way	0931	1133	1333	1533	1734	1931		
Westerleigh, War Memorial	0940	1142	1342	1542	1743	1940		
Yate, Shopping Centre	0947	1149	1349	1549	1750	1946		

**Notes:** £ - Journey operated with financial support from South Gloucestershire Council



Chipping Sodbury

## Chipping Sodbury - Yate - Bristol

via Westerleigh, Pucklechurch, Mangotsfield and Staple Hill



**Mondays to Fridays** except Public Holidays

Service Number	Y5	Y5	Y5	Y5	Y5	Y5	Y5	Y5	Y5	Y5	Y5	Y5
Chipping Sodbury, Wickwar Rd	0625	—	0844	0949	1049	1149	1249	1349	1449	1549	1709	1809
Yate, Shopping Centre	0631	0735	0850	0955	1055	1155	1255	1355	1455	1555	1715	1815
Westerleigh, War Memorial	0639	0744	0859	1003	1103	1203	1303	1403	1503	1604	1724	1823
Pucklechurch, Goldfinch Way	0651	0757	0912	1015	1115	1215	1315	1415	1515	1615	1735	1835
Staple Hill, Teewell Hill	0707	0815	0930	1030	1130	1230	1330	1430	1530	1629	1749	1850
Fishponds, Channon's Hill	0717	0828	0941	1041	1141	1241	1341	1441	1541	1640	1800	1901
Bristol, Bus Station	0735	0849	0956	1056	1156	1256	1356	1456	1557	1656	1815	1912

Service Number	£ Y5	£ Y5	£ Y5
Chipping Sodbury, Wickwar Rd	1900	1950	2050
Yate, Shopping Centre	1905	1955	2055
Westerleigh, War Memorial	1912	2002	2102
Pucklechurch, Goldfinch Way	1922	2012	2112
Staple Hill, Teewell Hill	1935	2025	2125
Fishponds, Channon's Hill	1942	2032	2132
Bristol, Bus Station	1953	2043	2143

### Saturdays except Public Holidays

Service Number	Y5	Y5	Y5	Y5	Y5	Y5	Y5	Y5	Y5	Y5	£ Y5	£ Y5
Chipping Sodbury, Wickwar Rd	0700	0800	0900	0949	Then hourly until	1349	1449	1549	1649	1749	1950	2050
Yate, Shopping Centre	0705	0805	0905	0955		1355	1455	1555	1655	1755	1955	2055
Westerleigh, War Memorial	0712	0813	0913	1004		1404	1504	1603	1703	1803	2002	2102
Pucklechurch, Goldfinch Way	0722	0823	0923	1015		1415	1515	1614	1714	1814	2012	2112
Staple Hill, Teewell Hill	0735	0837	0937	1029		1429	1529	1628	1728	1828	2025	2125
Fishponds, Channon's Hill	0745	0847	0947	1039		1439	1539	1637	1737	1838	2032	2132
Bristol, Bus Station	0757	0859	1004	1056		1456	1553	1651	1751	1855	2043	2143

### Sundays and Public Holidays except Christmas Day, Boxing Day and New Year's Day

Service Number	£ Y5	£ Y5	£ Y5	£ Y5	£ Y5	£ Y5
Yate, Shopping Centre	0800	0958	1158	1358	1558	1758
Westerleigh, War Memorial	0807	1005	1205	1405	1605	1805
Pucklechurch, Goldfinch Way	0817	1015	1215	1415	1615	1815
Staple Hill, Teewell Hill	0829	1028	1228	1428	1628	1828
Fishponds, Channon's Hill	0837	1037	1237	1437	1636	1835
Bristol, Bus Station	0849	1050	1250	1450	1649	1846

**Notes:** £ - Journey operated with financial support from South Gloucestershire Council







# Southmead Hospital - Chipping Sodbury

via Cribbs Causeway, Bristol Parkway ⇌, Winterbourne and Yate



SOUTH GLOS

LYNX

**Mondays to Fridays** except Public Holidays

Service Number	£		£		£		£		£		£	
	Y6	Y6	Y6	Y6	Y6	Y6	Y6	Y6	Y6	Y6	Y6	Y6
Southmead Hospital	0635	0730	0840	0940	1040	1140	1240	1340	1440	1540	1645	1745
Cribbs Causeway, Bus Station	0650	0745	0855	0956	1056	1156	1256	1356	1456	1559	1704	1804
Bristol Parkway Station ⇌	0702	0801	0911	1011	1111	1211	1311	1411	1511	1616	1721	1819
Winterbourne, George & Dragon	0710	0809	0919	1019	1119	1219	1319	1419	1519	1630	1735	1827
Frampton Cotterell, Western Ave	0716	0814	0924	1023	1123	1223	1323	1423	1523	1635	1740	1831
Yate, Shopping Centre	0729	0828	0938	1037	1137	1237	1337	1437	1537	1652	1757	1845
Chipping Sodbury, Wickwar Rd	—	0834	0944	1043	1143	1243	1343	1443	1543	1658	1803	1851

Service Number	£		£	
	Y6	Y6	Y6	Y6
Southmead Hospital	1845	1955	2055	
Cribbs Causeway, Bus Station	1901	2009	2109	
Bristol Parkway Station ⇌	1914	2022	2122	
Winterbourne, George & Dragon	1920	2028	2128	
Frampton Cotterell, Western Ave	1924	2032	2132	
Yate, Shopping Centre	1937	2045	2145	
Chipping Sodbury, Wickwar Rd	1942	2050	2150	

**Saturdays** except Public Holidays

Service Number	£		£		£		£		£		£	
	Y6	Y6	Y6	Y6	Y6	Y6	Y6	Y6	Y6	Y6	Y6	Y6
Southmead Hospital	0840	0940	1040	1140	1240	1340	1440	1540	1640	1740	1830	1930
Cribbs Causeway, Bus Station	0854	0956	1056	1156	1256	1356	1456	1556	1656	1756	1846	1944
Bristol Parkway Station ⇌	0907	1010	1110	1210	1310	1410	1510	1610	1710	1810	1900	1957
Winterbourne, George & Dragon	0913	1017	1117	1217	1317	1417	1517	1617	1717	1817	1906	2003
Frampton Cotterell, Western Ave	0917	1021	1121	1221	1321	1421	1521	1621	1721	1821	1910	2007
Yate, Shopping Centre	0929	1035	1135	1235	1335	1435	1535	1635	1735	1835	1923	2020
Chipping Sodbury, Wickwar Rd	0934	1041	1141	1241	1341	1441	1540	1640	1740	1841	1928	2025



# Southmead Hospital - Yate

via Cribbs Causeway, Bristol Parkway ⇌ and Winterbourne

**Sundays and Public Holidays** except Christmas Day, Boxing Day and New Year's Day

Service Number	£		£		£	
	Y6	Y6	Y6	Y6	Y6	Y6
Southmead Hospital	0900	1100	1300	1500	1700	1900
Cribbs Causeway, Bus Station	0914	1115	1315	1515	1715	1914
Bristol Parkway Station ⇌	0927	1129	1329	1529	1729	1927
Winterbourne, George & Dragon	0933	1135	1335	1535	1735	1933
Frampton Cotterell, Western Ave	0937	1139	1339	1539	1739	1937
Yate, Shopping Centre	0948	1150	1350	1550	1750	1948

**Notes:** £ - Journey operated with financial support from South Gloucestershire Council

# Y6

## Chipping Sodbury – Southmead Hospital

via Yate, Winterbourne, Bristol Parkway ⇌ and Cribbs Causeway



**Mondays to Fridays** except Public Holidays

Service Number	£		£		£		£		£		£	
	Y6	Y6	Y6	Y6	Y6	Y6	Y6	Y6	Y6	Y6	Y6	Y6
Chipping Sodbury, Wickwar Rd	0529	0619	0719	0814	0924	1024	1124	1224	1324	1424	1524	1624
Yate, Shopping Centre	0535	0625	0725	0820	0930	1030	1130	1230	1330	1430	1530	1630
Frampton Cotterell, Perrinpit Rd	0548	0638	0738	0838	0944	1044	1144	1244	1344	1444	1544	1644
Winterbourne, George & Dragon	0552	0642	0748	0848	0949	1049	1149	1249	1349	1449	1549	1649
Bristol Parkway Station ⇌	0601	0651	0759	0859	0957	1057	1157	1257	1357	1457	1558	1658
Cribbs Causeway, Bus Station	0615	0705	0815	0915	1012	1112	1212	1312	1412	1512	1613	1713
Southmead Hospital	0629	0719	0832	0932	1028	1128	1228	1328	1428	1528	1635	1735

Service Number	£		£	
	Y6	Y6	Y6	Y6
Chipping Sodbury, Wickwar Rd	1729	1829	1945	
Yate, Shopping Centre	1735	1835	1950	
Frampton Cotterell, Perrinpit Rd	1749	1849	2001	
Winterbourne, George & Dragon	1754	1854	2005	
Bristol Parkway Station ⇌	1803	1902	2012	
Cribbs Causeway, Bus Station	1818	1915	2025	
Southmead Hospital	1834	1929	2039	

**Saturdays** except Public Holidays

Service Number	£		£		£		£		£		£	
	Y6	Y6	Y6	Y6	Y6	Y6	Y6	Y6	Y6	Y6	Y6	Y6
Chipping Sodbury, Wickwar Rd	0720	0820	0920	1024	1124	1224	1324	1424	1524	1624	1719	1819
Yate, Shopping Centre	0725	0825	0925	1030	1130	1230	1330	1430	1530	1630	1725	1825
Frampton Cotterell, Perrinpit Rd	0736	0837	0937	1044	1144	1244	1344	1444	1543	1643	1738	1839
Winterbourne, George & Dragon	0740	0841	0942	1049	1149	1249	1349	1449	1547	1647	1742	1844
Bristol Parkway Station ⇌	0747	0848	0949	1056	1156	1256	1356	1456	1554	1654	1749	1851
Cribbs Causeway, Bus Station	0800	0901	1003	1110	1210	1310	1410	1510	1607	1707	1802	1905
Southmead Hospital	0813	0914	1018	1125	1225	1325	1425	1525	1622	1722	1817	1919

# Y6


## Yate – Southmead Hospital

via Winterbourne, Bristol Parkway ⇌ and Cribbs Causeway

**Sundays and Public Holidays** except Christmas Day, Boxing Day and New Year's Day

Service Number	£		£		£	
	Y6	Y6	Y6	Y6	Y6	Y6
Yate, Shopping Centre	1000	1200	1400	1600	1800	
Frampton Cotterell, Perrinpit Rd	1012	1212	1412	1612	1811	
Winterbourne, George & Dragon	1016	1216	1416	1616	1814	
Bristol Parkway Station ⇌	1024	1224	1424	1624	1821	
Cribbs Causeway, Bus Station	1038	1238	1438	1638	1833	
Southmead Hospital	1053	1253	1453	1653	1846	

**Notes:** £ - Journey operated with financial support from South Gloucestershire Council



travel is  
**always**  
**cheaper**  
on the app



Forget about  
trying to find change  
for the bus.

Get the **First mTicket** app and  
buy tickets on your phone with PayPal,  
Apple Pay, Google Pay or your  
credit or debit card.



### web

[firstgroup.com/southgloslynx](http://firstgroup.com/southgloslynx)

timetables are available in large print  
online - if you require information in Braille  
or audio formats please contact us

### timetable enquiries

0871 200 22 33

calls cost 12p a minute plus your phone  
company's access charge

### customer services

0345 602 0121

[firstsouthuk@firstgroup.com](mailto:firstsouthuk@firstgroup.com)

First Bus  
Enterprise House  
Easton Road  
Bristol BS5 0DZ

### how was your journey?

take two minutes to tell us  
[tellfirstbus.com](http://tellfirstbus.com)

### Great Western Railway

0345 7000 125  
daily 7am-10pm  
[gwr.com](http://gwr.com)

### lost property

0117 929 1613  
Mon-Fri 11am-4pm

  FirstWestofEngland

 @FirstBSA