

X38

Stirling - Edinburgh

Serving:

Plean

Bannockburn

Forth Valley Royal Hospital **H**

Larbert Cross

Falkirk

Polmont

Linlithgow

Winchburgh

Kirkliston

Bus times from 27 January 2020



Linlithgow Palace



GET A DOWNLOAD OF THIS.



THE NEW FIRST BUS APP IS THE SMARTER WAY
TO GET WHERE YOU'RE GOING. IT'S HERE TO
HELP WITH EVERY PART OF YOUR JOURNEY.

Real-time bus updates and simple, secure mTicket purchasing on the new First Bus App mean you can be on your way even quicker.

Simply download the First Bus App, and you'll be able to securely buy and store tickets on your phone. You never have to worry about losing your pass or forgetting your change again!

Running late? No problem! The First Bus App also lets you know when your next bus is arriving. Simply hop on board, pay using your First Bus App, contactless card, Apple Pay or Google Pay, and you're ready to go!

TECH THE BUS WITH LESS FUSS



First  Bus

Thanks for choosing to travel with First.

Our guide will help you plan your next bus journey or for more information visit:

 www.firstscotlandeast.com

Customer Services

 0345 646 0707 (Mon-Fri 7am-7pm & weekends 9am-5pm)

 @FirstScotland

 FirstScotlandEast

 Carmuir House, 300 Stirling Road, Larbert, FK5 3NJ

A choice of tickets

We offer a range of tickets to suit your travelling needs. As well as **singles** and **returns**, we have tickets offering unlimited travel such as **FirstDay**, **FirstWeek**, **First4Week** and **FirstYear**.

Contact our Customer Services team for more information.

Traveline (public transport info):

0871 200 22 33 (calls from landlines at 12p/min, 24/7)

www.travelinescotland.com

Your latest timetable updates:

All journeys renumbered X38 and revised timetable, daily.

Night service N25 between Edinburgh and Winchburgh will no longer operate due to low usage.

GET A DOWNLOAD OF THIS.

Download the new First Bus App to plan journeys and buy tickets all in one place.

TECH THE BUS WITH LESS FUSS

**NEW
EASY
APP**



First  **Bus**



Stirling – Larbert – Falkirk – Linlithgow – Winchburgh – Kirkliston – Edinburgh

All journeys to Edinburgh will observe a Limited Stop Pattern between Maybury and Haymarket. Please see map on page 12-13 for details.

Mondays to Fridays

Stirling, Bus Station	—	—	—	—	—	—	0558	—	0628	—	0658	—	0720	0735	0750	0805	0820	0835	
St Ninians Toll, Bannockburn Road	—	—	—	—	—	—	0606	—	0636	—	0707	—	0730	0745	0800	0815	0830	0845	
Bannockburn Cross	—	—	—	—	—	—	0611	—	0641	—	0712	—	0736	0751	0806	0821	0836	0851	
Plean	—	—	—	—	—	—	0616	—	0646	—	0718	—	0742	0757	0812	0827	0842	0857	
Forth Valley Royal Hospital	—	—	—	—	—	—	0627	—	0657	—	0729	—	0754	0809	0824	0839	0854	0909	
Larbert Cross	—	—	—	—	—	—	0630	—	0700	—	0733	—	0758	0813	0828	0843	0858	0913	
Camelon, Sheriff Court	0452	0522	0535	0553	0605	0620	0634	0650	0704	0719	0737	0745	0802	0817	0832	0847	0902	0917	
Falkirk, ASDA	<i>arr</i>	0457	0527	0540	0558	0610	0625	0639	0655	0709	0724	0742	0750	0807	0822	0837	0852	0907	0922
		↓	↓	↓	↓	↓	↓	↓	↓	↓	↓	↓	↓	↓	↓	↓	↓	↓	↓
Falkirk, ASDA	<i>dep</i>	0458	0528	0541	0559	0611	0626	0641	0656	0711	0726	0746	0754	0811	0826	0841	0856	0911	0926
Laurieston, Mary Square		0505	0535	0548	0607	0619	0634	0649	0704	0719	0734	0755	0803	0821	0836	0851	0906	0921	0936
Polmont, Aldi		0511	0541	0554	0613	0625	0640	0655	0710	0725	0740	0801	0809	0827	0842	0857	0912	0927	0942
Linlithgow Bridge		0518	0548	0601	0620	0632	0647	0702	0717	0732	0747	0808	0816	0834	0849	0904	0919	0934	0949
Linlithgow Cross		0525	0555	0608	0627	0640	0655	0710	0725	0740	0755	0816	0824	0842	0857	0912	0927	0942	0957
Bridgend Road End		0531	0601	0614	0634	0647	0702	0717	0732	0747	0802	0822	—	0848	0903	0918	0933	0948	1003
Winchburgh, Main Street		0538	0608	0622	0643	0656	0711	0726	0741	0755	0810	0830	—	0855	0910	0925	0940	0955	1010
Kirkliston Crossroads		0545	0615	0630	0651	0705	0720	0735	0750	0804	0819	0839	—	0902	0917	0932	0947	1002	1017
Newbridge, Edinburgh Road		0551	0621	0638	0659	0714	0729	0744	0759	0812	0827	0846	—	0908	0923	0938	0953	1008	1023
Ratho Station		0554	0624	0642	0704	0719	0734	0749	0804	0817	0832	0851	—	0912	0927	0942	0957	1012	1027
Drum Brae Roundabout		0603	0633	0653	0716	0731	0746	0801	0816	0830	0845	0902	—	0921	0936	0951	1006	1021	1036
Haymarket Station ➡		0613	0643	0705	0729	0744	0759	0814	0829	0843	0858	0914	—	0932	0947	1002	1017	1032	1047
Edinburgh, Regent Road		0624	0654	0716	0740	0756	0811	0826	0841	0855	0910	0926	—	0943	0958	1013	1028	1043	1058



Stirling – Larbert – Falkirk – Linlithgow – Winchburgh – Kirkliston – Edinburgh

All journeys to Edinburgh will observe a Limited Stop Pattern between Maybury and Haymarket. Please see map on page 12-13 for details.

Mondays to Fridays (continued)

Stirling , Bus Station	0850		05	20	35	50		1505	1520	1535	1550	1605	1620	1635	1650	1705	1720	1740
St Ninians Toll, Bannockburn Road	0900		15	30	45	00		1515	1530	1545	1600	1615	1630	1645	1700	1715	1730	1749
Bannockburn Cross	0906		21	36	51	06		1521	1536	1551	1606	1621	1636	1651	1706	1721	1736	1755
Plean	0912		27	42	57	12		1527	1542	1557	1612	1627	1642	1657	1712	1727	1742	1801
Forth Valley Royal Hospital	0924		39	54	09	24		1539	1554	1609	1624	1639	1654	1709	1724	1739	1754	1812
Larbert Cross	0928		43	58	13	28		1543	1558	1613	1628	1643	1658	1713	1728	1743	1758	1816
Camelon, Sheriff Court	0932		47	02	17	32		1547	1602	1617	1632	1647	1702	1717	1732	1747	1802	1820
Falkirk , ASDA	<i>arr</i> 0937		52	07	22	37		1552	1607	1622	1637	1652	1707	1722	1737	1752	1807	1825
	↓	then	↓	↓	↓	↓		↓	↓	↓	↓	↓	↓	↓	↓	↓	↓	↓
Falkirk , ASDA	<i>dep</i> 0941	at	56	11	26	41		1556	1611	1626	1641	1656	1711	1726	1741	1756	–	1826
Laurieston, Mary Square	0951	these	06	21	36	51		1606	1621	1636	1651	1706	1721	1736	1751	1806	–	1835
Polmont, Aldi	0957	mins	12	27	42	57	until	1612	1627	1642	1657	1712	1727	1742	1757	1812	–	1841
Linlithgow Bridge	1004	past	19	34	49	04		1619	1634	1649	1704	1719	1734	1749	1804	1819	–	1848
Linlithgow Cross	1012	each	27	42	57	12		1627	1642	1658	1713	1728	1742	1757	1812	1827	–	1855
Bridgend Road End	1018	hour	33	48	03	18		1633	1648	1704	1719	1734	–	1803	–	1833	–	–
Winchburgh, Main Street	1025		40	55	10	25		1640	1655	1711	1726	1741	–	1810	–	1840	–	–
Kirkliston Crossroads	1032		47	02	17	32		1647	1702	1718	1733	1748	–	1817	–	1847	–	–
Newbridge, Edinburgh Road	1038		53	08	23	38		1653	1708	1724	1739	1754	–	1823	–	1853	–	–
Ratho Station	1042		57	12	27	42		1657	1712	1728	1743	1758	–	1827	–	1857	–	–
Drum Brae Roundabout	1051		06	21	36	51		1706	1721	1739	1754	1809	–	1836	–	1906	–	–
Haymarket Station ➡	1102		17	32	47	02		1717	1732	1750	1805	1820	–	1847	–	1917	–	–
Edinburgh , Regent Road	1113		28	43	58	13		1728	1743	1801	1816	1831	–	1858	–	1928	–	–



Stirling – Larbert – Falkirk – Linlithgow – Winchburgh – Kirkliston – Edinburgh

All journeys to Edinburgh will observe a Limited Stop Pattern between Maybury and Haymarket. Please see map on page 12-13 for details.

Mondays to Fridays (continued)

Stirling, Bus Station	1755	1810	1825	1830	1855	1925	1955	2025	2055	2125	2155	2225	2255	2325	2355		
St Ninians Toll, Bannockburn Road	1804	1819	1833	1839	1903	1933	2003	2033	2102	2132	2202	2232	2302	2332	0002		
Bannockburn Cross	1810	1825	1838	1845	1908	1938	2008	2038	2106	2136	2206	2236	2306	2336	0006		
Plean	1816	1831	1844	1851	1914	1944	2014	2044	2111	2141	2211	2241	2311	2341	0011		
Forth Valley Royal Hospital	1827	1842	1854	1902	1924	1954	2024	2054	2120	2150	2220	2250	2320	2350	0020		
Larbert Cross	1831	1846	1857	1906	1927	1957	2027	2057	2123	2153	2223	2253	2323	2353	0023		
Camelon, Sheriff Court	1835	1850	1901	—	1931	2001	2031	2101	2127	2157	2227	2257	2327	2357	—		
Falkirk, ASDA	<i>arr</i>	1840	1855	1906	—	1936	2006	2036	2106	2132	2202	2232	2302	2332	0002	—	
			↓	↓			↓		↓			↓					
Falkirk, ASDA	<i>dep</i>	—	1856	1909	—	—	2009	—	2109	—	2204	—	2304	—	—	—	
Laurieston, Mary Square		—	1905	1917	—	—	2017	—	2117	—	2212	—	2312	—	—	—	
Polmont, Aldi		—	1911	1922	—	—	2022	—	2122	—	2217	—	2317	—	—	—	
Linlithgow Bridge		—	1918	1928	—	—	2028	—	2128	—	2223	—	2323	—	—	—	
Linlithgow Cross		—	1925	1934	—	—	2034	—	2134	—	2229	—	2329	—	—	—	
Bridgend, Turning Circle		—	—	1941	—	—	2041	—	2141	—	—	—	—	—	—	—	
Bridgend Road End		—	—	1943	—	—	2043	—	2143	—	—	—	—	—	—	—	
Winchburgh, Main Street		—	—	1949	—	—	2049	—	2149	—	—	—	—	—	—	—	
Kirkliston Crossroads		—	—	1954	—	—	2054	—	2154	—	—	—	—	—	—	—	
Newbridge, Edinburgh Road		—	—	1959	—	—	2059	—	2159	—	—	—	—	—	—	—	
Ratho Station		—	—	2002	—	—	2102	—	2202	—	—	—	—	—	—	—	
Drum Brae Roundabout		—	—	2010	—	—	2110	—	2210	—	—	—	—	—	—	—	
Haymarket Station		—	—	2020	—	—	2120	—	2220	—	—	—	—	—	—	—	
Edinburgh, Regent Road		—	—	2030	—	—	2130	—	2230	—	—	—	—	—	—	—	



Stirling – Larbert – Falkirk – Linlithgow – Winchburgh – Kirkliston – Edinburgh

All journeys to Edinburgh will observe a Limited Stop Pattern between Maybury and Haymarket. Please see map on page 12-13 for details.

Saturdays

Stirling, Bus Station	—	—	0617	—	—	0717	—	0747	—	0810	—	0835	0850	0905	0920	0935	0950	1005	
St Ninians Toll, Bannockburn Road	—	—	0625	—	—	0725	—	0755	—	0819	—	0845	0900	0915	0930	0945	1000	1015	
Bannockburn Cross	—	—	0630	—	—	0730	—	0800	—	0824	—	0851	0906	0921	0936	0951	1006	1021	
Plean	—	—	0635	—	—	0735	—	0805	—	0830	—	0857	0912	0927	0942	0957	1012	1027	
Forth Valley Royal Hospital	—	—	0646	—	—	0746	—	0816	—	0841	—	0909	0924	0939	0954	1009	1024	1039	
Larbert Cross	—	—	0649	—	—	0749	—	0819	—	0845	—	0913	0928	0943	0958	1013	1028	1043	
Camelon, Sheriff Court	0556	0626	0653	0724	0739	0753	0809	0823	0838	0849	0901	0917	0932	0947	1002	1017	1032	1047	
Falkirk, ASDA	<i>arr</i>	0601	0631	0658	0729	0744	0758	0814	0828	0843	0854	0906	0922	0937	0952	1007	1022	1037	1052
		↓	↓	↓	↓	↓	↓	↓	↓	↓	↓	↓	↓	↓	↓	↓	↓	↓	↓
Falkirk, ASDA	<i>dep</i>	0602	0632	0700	0730	0745	0800	0815	0830	0844	0857	0907	0926	0941	0956	1011	1026	1041	1056
Laurieston, Mary Square		0609	0639	0708	0738	0753	0808	0823	0838	0852	0906	0916	0936	0951	1006	1021	1036	1051	1106
Polmont, Aldi		0615	0645	0714	0744	0759	0814	0829	0844	0858	0912	0922	0942	0957	1012	1027	1042	1057	1112
Linlithgow Bridge		0622	0652	0721	0751	0806	0821	0836	0851	0905	0919	0929	0949	1004	1019	1034	1049	1104	1119
Linlithgow Cross		0629	0659	0728	0758	0813	0828	0843	0858	0912	0927	0937	0957	1012	1027	1042	1057	1112	1127
Bridgend Road End		0635	0705	0734	0804	0819	0834	0849	0904	0918	0933	0943	1003	1018	1033	1048	1103	1118	1133
Winchburgh, Main Street		0642	0712	0741	0811	0826	0841	0856	0911	0925	0940	0950	1010	1025	1040	1055	1110	1125	1140
Kirkliston Crossroads		0649	0719	0748	0818	0833	0848	0903	0918	0932	0947	0957	1017	1032	1047	1102	1117	1132	1147
Newbridge, Edinburgh Road		0655	0725	0754	0824	0839	0854	0909	0924	0938	0953	1003	1023	1038	1053	1108	1123	1138	1153
Ratho Station		0658	0728	0757	0827	0842	0857	0912	0927	0941	0957	1007	1027	1042	1057	1112	1127	1142	1157
Drum Brae Roundabout		0707	0737	0806	0836	0851	0906	0921	0936	0950	1006	1016	1036	1051	1106	1121	1136	1151	1206
Haymarket Station ➡		0717	0747	0817	0847	0902	0917	0932	0947	1001	1017	1027	1047	1102	1117	1132	1147	1202	1217
Edinburgh, Regent Road		0728	0758	0828	0858	0913	0928	0943	0958	1012	1028	1038	1058	1113	1128	1143	1158	1213	1228



Stirling – Larbert – Falkirk – Linlithgow – Winchburgh – Kirkliston – Edinburgh

All journeys to Edinburgh will observe a Limited Stop Pattern between Maybury and Haymarket. Please see map on page 12-13 for details.

Saturdays (continued)

Stirling, Bus Station		05	20	35	50		1505	1520	1535	1550	1605	1620	1635	1650	1705	1710	1725	1740	
St Ninians Toll, Bannockburn Road		15	30	45	00		1515	1530	1545	1600	1615	1630	1645	1700	1714	1719	1734	1749	
Bannockburn Cross		21	36	51	06		1521	1536	1551	1606	1621	1636	1651	1706	1720	1725	1740	1755	
Plean		27	42	57	12		1527	1542	1557	1612	1627	1642	1657	1712	1726	1731	1746	1801	
Forth Valley Royal Hospital		39	54	09	24		1539	1554	1609	1624	1639	1654	1709	1724	1737	1742	1757	1812	
Larbert Cross		43	58	13	28		1543	1558	1613	1628	1643	1658	1713	1728	1741	1746	1801	1816	
Camelon, Sheriff Court		47	02	17	32		1547	1602	1617	1632	1647	1702	1717	1732	1745	—	1805	1820	
Falkirk, ASDA	<i>arr</i>	52	07	22	37		1552	1607	1622	1637	1652	1707	1722	1737	1750	—	1810	1825	
	then at these mins past each hour	↓	↓	↓	↓	until	↓	↓	↓	↓	↓	↓	↓	↓				↓	
Falkirk, ASDA		<i>dep</i>	56	11	26		41	1556	1611	1626	1641	1656	1711	1726	1741	1754	—	—	1829
Laurieston, Mary Square			06	21	36		51	1606	1621	1636	1651	1706	1721	1736	1751	1803	—	—	1838
Polmont, Aldi			12	27	42		57	1612	1627	1642	1657	1712	1727	1742	1757	1809	—	—	1844
Linlithgow Bridge			19	34	49		04	1619	1634	1649	1704	1719	1734	1749	1804	1816	—	—	1851
Linlithgow Cross			27	42	57		12	1627	1642	1657	1712	1727	1742	1757	1812	1823	—	—	1858
Bridgend Road End			33	48	03		18	1633	1648	—	1718	1733	—	1803	—	1829	—	—	—
Winchburgh, Main Street			40	55	10		25	1640	1655	—	1725	1740	—	1810	—	1835	—	—	—
Kirkliston Crossroads			47	02	17		32	1647	1702	—	1732	1747	—	1817	—	1841	—	—	—
Newbridge, Edinburgh Road			53	08	23		38	1653	1708	—	1738	1753	—	1823	—	1847	—	—	—
Ratho Station			57	12	27		42	1657	1712	—	1742	1757	—	1827	—	1850	—	—	—
Drum Brae Roundabout			06	21	36		51	1706	1721	—	1751	1806	—	1836	—	1859	—	—	—
Haymarket Station ➡			17	32	47		02	1717	1732	—	1802	1817	—	1847	—	1910	—	—	—
Edinburgh, Regent Road			28	43	58		13	1728	1743	—	1813	1828	—	1858	—	1921	—	—	—



Stirling – Larbert – Falkirk – Linlithgow – Winchburgh – Kirkliston – Edinburgh

All journeys to Edinburgh will observe a Limited Stop Pattern between Maybury and Haymarket. Please see map on page 12-13 for details.

Saturdays (continued)

							TLW		TFA	TLC	NXH	NXH	NXH	NXH	
Stirling, Bus Station	1800	1805	1825	1855	1925	1955	2025	2055	2125	2155	2225	2255	2325	2355	
St Ninians Toll, Bannockburn Road	1808	1813	1833	1903	1933	2003	2033	2102	2132	2202	2232	2302	2332	0002	
Bannockburn Cross	1813	1818	1838	1908	1938	2008	2038	2106	2136	2206	2236	2306	2336	0006	
Plean	1819	1824	1844	1914	1944	2014	2044	2111	2141	2211	2241	2311	2341	0011	
Forth Valley Royal Hospital	1829	1834	1854	1924	1954	2024	2054	2120	2150	2220	2250	2320	2350	0020	
Larbert Cross	1832	1837	1857	1927	1957	2027	2057	2123	2153	2223	2253	2323	2353	0023	
Camelon, Sheriff Court	1836	—	1901	1931	2001	2031	2101	2127	2157	2227	2257	2327	2357	—	
Falkirk, ASDA	<i>arr</i>	1841	—	1906	1936	2006	2036	2106	2132	2202	2232	2302	2332	0002	—
				↓		↓		↓		↓		↓			
Falkirk, ASDA	<i>dep</i>	—	—	1909	—	2009	—	2109	—	2204	—	2304	—	—	—
Laurieston, Mary Square	—	—	1917	—	2017	—	2117	—	2212	—	2312	—	—	—	
Polmont, Aldi	—	—	1922	—	2022	—	2122	—	2217	—	2317	—	—	—	
Linlithgow Bridge	—	—	1928	—	2028	—	2128	—	2223	—	2323	—	—	—	
Linlithgow Cross	—	—	1934	—	2034	—	2134	—	2229	—	2329	—	—	—	
Bridgend, Turning Circle	—	—	1941	—	2041	—	2141	—	—	—	—	—	—	—	
Bridgend Road End	—	—	1943	—	2043	—	2143	—	—	—	—	—	—	—	
Winchburgh, Main Street	—	—	1949	—	2049	—	2149	—	—	—	—	—	—	—	
Kirkliston Crossroads	—	—	1954	—	2054	—	2154	—	—	—	—	—	—	—	
Newbridge, Edinburgh Road	—	—	1959	—	2059	—	2159	—	—	—	—	—	—	—	
Ratho Station	—	—	2002	—	2102	—	2202	—	—	—	—	—	—	—	
Drum Brae Roundabout	—	—	2010	—	2110	—	2210	—	—	—	—	—	—	—	
Haymarket Station ⇄	—	—	2020	—	2120	—	2220	—	—	—	—	—	—	—	
Edinburgh, Regent Road	—	—	2030	—	2130	—	2230	—	—	—	—	—	—	—	

Note:

NXH - On 24 and 31 December this journey will not operate

TLW - On 24 and 31 December this journey terminates at Linlithgow Cross

TFA - On 24 and 31 December this journey terminates at Falkirk Asda

TLC - On 24 and 31 December this journey terminates at Larbert Cross



Stirling – Larbert – Falkirk – Linlithgow – Winchburgh – Kirkliston – Edinburgh

All journeys to Edinburgh will observe a Limited Stop Pattern between Maybury and Haymarket. Please see map on page 12-13 for details.

Sundays

Stirling, Bus Station	0625	0655	0800	—	0900	0930		00	30		1630	1700	1730	1800	1830	1900	1930	2000
St Ninians Toll, Bannockburn Road	0633	0703	0808	—	0908	0938		08	38		1638	1708	1738	1808	1837	1907	1937	2007
Bannockburn Cross	0638	0708	0813	—	0913	0943		13	43		1643	1713	1743	1813	1841	1911	1941	2011
Plean	0643	0713	0818	—	0918	0948		18	48		1648	1718	1748	1818	1846	1916	1946	2016
Forth Valley Royal Hospital	0652	0722	0827	—	0927	0957		27	57		1657	1727	1757	1827	1854	1924	1954	2024
Larbert Cross	0655	0725	0830	—	0930	1000		30	00		1700	1730	1800	1830	1857	1927	1957	2027
Camelon, Sheriff Court	0659	0729	0834	0904	0934	1004		34	04		1704	1734	1804	1834	1901	1931	2001	2031
Falkirk, ASDA	<i>arr</i> 0704	0734	0839	0909	0939	1009		39	09		1709	1739	1809	1839	1906	1936	2006	2036
	↓	↓	↓	↓	↓	↓	then	↓	↓		↓	↓	↓	↓	↓		↓	
Falkirk, ASDA	<i>dep</i> 0707	0737	0842	0912	0942	1012	at	42	12		1712	1742	1812	1842	1909	—	2009	—
Laurieston, Mary Square	0715	0745	0850	0920	0950	1020	these	50	20		1720	1750	1820	1850	1917	—	2017	—
Polmont, Aldi	0720	0750	0855	0925	0955	1025	mins	55	25	until	1725	1755	1825	1855	1922	—	2022	—
Linlithgow Bridge	0727	0757	0902	0932	1002	1032	past	02	32		1732	1802	1832	1902	1928	—	2028	—
Linlithgow Cross	0733	0804	0909	0939	1009	1039	each	09	39		1739	1809	1839	1909	1934	—	2034	—
Bridgend, Turning Circle	—	—	—	—	—	—	hour	—	—		—	—	—	—	1941	—	2041	—
Bridgend Road End	—	0810	0915	0945	1015	1045		15	45		1745	—	1845	—	1943	—	2043	—
Winchburgh, Main Street	—	0816	0921	0951	1021	1051		21	51		1751	—	1851	—	1949	—	2049	—
Kirkliston Crossroads	—	0823	0928	0958	1028	1058		28	58		1758	—	1858	—	1954	—	2054	—
Newbridge, Edinburgh Road	—	0829	0934	1004	1034	1104		34	04		1804	—	1904	—	1959	—	2059	—
Ratho Station	—	0833	0938	1008	1038	1108		38	08		1808	—	1908	—	2002	—	2102	—
Drum Brae Roundabout	—	0842	0947	1017	1047	1117		47	17		1817	—	1917	—	2010	—	2110	—
Haymarket Station ⇌	—	0852	0957	1027	1057	1127		57	27		1827	—	1927	—	2020	—	2120	—
Edinburgh, Regent Road	—	0903	1008	1038	1108	1138		08	38		1838	—	1938	—	2030	—	2130	—

Sundays (continued)

	TLW	TFA	TLC	NXH	NXH	NXH	NXH
Stirling , Bus Station	2030	2100	2130	2200	2225	2255	2325 2355
St Ninians Toll, Bannockburn Road	2037	2107	2137	2207	2232	2302	2332 0002
Bannockburn Cross	2041	2111	2141	2211	2236	2306	2336 0006
Plean	2046	2116	2146	2216	2241	2311	2341 0011
Forth Valley Royal Hospital	2054	2124	2154	2224	2249	2319	2349 0019
Larbert Cross	2057	2127	2157	2227	2252	2322	2352 0022
Camelon, Sheriff Court	2101	2131	2201	2231	2256	2326	2356 –
Falkirk , ASDA	<i>arr</i> 2106	2136	2206	2236	2301	2331	0001 –
	↓		↓		↓		
Falkirk , ASDA	<i>dep</i> 2109	–	2209	–	2304	–	– –
Laurieston, Mary Square	2117	–	2217	–	2312	–	– –
Polmont, Aldi	2122	–	2222	–	2317	–	– –
Linlithgow Bridge	2128	–	2228	–	2323	–	– –
Linlithgow Cross	2134	–	2234	–	2329	–	– –
Bridgend, Turning Circle	2141	–	–	–	–	–	– –
Bridgend Road End	2143	–	–	–	–	–	– –
Winchburgh, Main Street	2149	–	–	–	–	–	– –
Kirkliston Crossroads	2154	–	–	–	–	–	– –
Newbridge, Edinburgh Road	2159	–	–	–	–	–	– –
Ratho Station	2202	–	–	–	–	–	– –
Drum Brae Roundabout	2210	–	–	–	–	–	– –
Haymarket Station ⇌	2220	–	–	–	–	–	– –
Edinburgh , Regent Road	2230	–	–	–	–	–	– –

Note:

NXH - On 24 and 31 December this journey will not operate

TLW - On 24 and 31 December this journey terminates at Linlithgow Cross

TFA - On 24 and 31 December this journey terminates at Falkirk Asda

TLC - On 24 and 31 December this journey terminates at Larbert Cross



Limited Stops to Edinburgh between Maybury and Haymarket

All recognised bus stops observed to Glasgow Road at Maybury Junction then as listed below:

- Glasgow Road at North Gyle Road
- St John's Road at Foot of Drumbrae
- St John's Road at Glebe Road
- St John's Road at Station Road
- Corstorphine Road at Zoo
- Corstorphine Road at Balgreen Road
- Corstorphine Road at Western Corner
- Corstorphine Road at Murrayfield Ice Rink
- Roseburn Terrace at Roseburn Gardens
- Haymarket Terrace at Roseberry Crescent




then all recognised stops to Regent Road

Limited Stops to Stirling between Haymarket and Maybury


All recognised bus stops observed to Shandwick Place then as listed below:

- Haymarket Terrace at Haymarket Station
- Roseburn Terrace at Roseburn Gardens
- Corstorphine Road at Murrayfield Ice Rink
- Corstorphine Road at Western Corner
- Corstorphine Road at Balgreen Road
- Corstorphine Road at Zoo
- St John's Road at Kirk Loan
- St John's Road at Foot of Drumbrae
- Glasgow Road at North Gyle Road
- Glasgow Road at Maybury Junction

then all recognised stops thereafter

X38	
Occasional journey	
Terminus point	

How was your journey?



Take two minutes
to tell us how you feel...
[tellfirstbus.com](https://www.tellfirstbus.com)



Edinburgh – Kirkliston – Winchburgh – Linlithgow – Falkirk – Larbert – Stirling

All journeys to Stirling will observe a Limited Stop Pattern between Haymarket and Maybury. Please see map on page 12-13 for details.

Mondays to Fridays

Edinburgh, Regent Road	—	—	—	—	—	—	—	—	—	—	—	0640	—	0710	—	0740	0755	0810	
Haymarket Station ⇄	—	—	—	—	—	—	—	—	—	—	—	0653	—	0723	—	0753	0808	0823	
Drum Brae Roundabout	—	—	—	—	—	—	—	—	—	—	—	0705	—	0735	—	0805	0820	0835	
Ratho Station	—	—	—	—	—	—	—	—	—	—	—	0714	—	0744	—	0814	0829	0844	
Newbridge, Edinburgh Road	—	—	—	—	—	—	—	—	—	—	—	0717	—	0747	—	0817	0832	0847	
Kirkliston Crossroads	—	—	—	—	—	—	—	0634	—	—	—	0724	—	0754	—	0824	0839	0854	
Winchburgh, Main Street	—	—	—	—	—	—	—	0640	—	—	—	0730	—	0800	—	0830	0845	0900	
Bridgend, Turning Circle	—	—	—	—	—	—	—	—	—	—	—	—	—	—	—	—	—	—	
Bridgend Road End	—	—	—	—	—	—	—	0646	—	—	—	0736	—	0806	—	0836	0851	0906	
Linlithgow Cross	—	—	—	0602	—	0630	—	0653	—	0718	—	0743	0758	0813	0828	0843	0858	0913	
Linlithgow Bridge	—	—	—	0608	—	0636	—	0659	—	0725	—	0750	0805	0820	0835	0850	0905	0920	
Polmont, Black Bull	—	—	—	0614	—	0642	—	0706	—	0732	—	0757	0812	0827	0842	0857	0912	0927	
Laurieston, Mary Square	—	—	—	0620	—	0648	—	0712	—	0738	—	0803	0818	0833	0848	0903	0918	0933	
Falkirk, Upper Newmarket Street	<i>arr</i>	—	—	0628	—	0656	—	0721	—	0748	—	0813	0828	0843	0858	0913	0928	0943	
				↓		↓		↓		↓		↓	↓	↓	↓	↓	↓	↓	
Falkirk, Upper Newmarket Street	<i>dep</i>	—	0547	—	0630	0645	0658	0708	0723	0738	0752	0807	0817	0832	0847	0902	0917	0932	0947
Camelon, Sheriff Court	—	0552	—	0635	0650	0703	0713	0728	0743	0757	0812	0822	0837	0852	0907	0922	0937	0952	
Larbert Cross	0526	0556	0626	0639	0654	0707	0717	0732	0747	0801	0816	0826	0841	0856	0911	0926	0941	0956	
Forth Valley Royal Hospital	0529	0559	0629	0643	0658	0711	0721	0737	0752	0807	0822	0832	0847	0902	0917	0932	0947	1002	
Plean	0537	0607	0637	0652	0707	0720	0730	0747	0802	0817	0832	0842	0857	0912	0927	0942	0957	1012	
Bannockburn Cross	0542	0612	0642	0658	0713	0726	0736	0753	0808	0823	0838	0848	0903	0918	0933	0948	1003	1018	
St Ninians Toll, Bannockburn Road	0547	0617	0647	0704	0719	0732	0742	0800	0815	0830	0845	0855	0910	0925	0940	0955	1010	1025	
Stirling, Bus Station	0554	0624	0654	0712	0727	0740	0750	0809	0824	0839	0854	0904	0919	0934	0949	1004	1019	1034	



Edinburgh – Kirkliston – Winchburgh – Linlithgow – Falkirk – Larbert – Stirling

All journeys to Stirling will observe a Limited Stop Pattern between Haymarket and Maybury. Please see map on page 12-13 for details.

Monday to Fridays (continued)

Edinburgh, Regent Road	0825		40	55	10	25		1425	1440	1455	1510	1525	1540	1555	1610	1625	1640	1655
Haymarket Station ⇌	0838		53	08	23	38		1438	1454	1509	1524	1539	1554	1609	1625	1640	1655	1710
Drum Brae Roundabout	0850		05	20	35	50		1450	1507	1522	1537	1553	1608	1623	1640	1655	1710	1725
Ratho Station	0859		14	29	44	59		1459	1517	1532	1547	1604	1619	1635	1654	1709	1724	1739
Newbridge, Edinburgh Road	0902		17	32	47	02		1502	1520	1535	1550	1607	1622	1639	1659	1714	1729	1744
Kirkliston Crossroads	0909		24	39	54	09		1509	1527	1542	1557	1615	1630	1649	1711	1726	1741	1756
Winchburgh, Main Street	0915		30	45	00	15		1515	1533	1548	1603	1621	1636	1655	1718	1733	1748	1803
Bridgend Road End	0921		36	51	06	21		1521	1539	1554	1609	1627	1642	1701	1724	1739	1754	1809
Linlithgow Cross	0928		43	58	13	28		1528	1546	1601	1616	1633	1648	1707	1730	1745	1800	1815
Linlithgow Bridge	0935		50	05	20	35		1535	1553	1608	1623	1640	1655	1714	1737	1752	1807	1822
Polmont, Black Bull	0942		57	12	27	42		1542	1600	1615	1630	1647	1702	1721	1744	1759	1814	1829
Laurieston, Mary Square	0948		03	18	33	48		1548	1606	1621	1636	1653	1708	1727	1750	1805	1820	1835
Falkirk, Upper Newmarket Street	arr 0958		13	28	43	58		1558	1616	1631	1646	1703	1718	1737	1759	1814	1829	1844
	↓		↓	↓	↓	↓		↓	↓	↓	↓	↓	↓	↓	↓	↓	↓	↓
Falkirk, Upper Newmarket Street	dep 1002		17	32	47	02		1602	1620	1635	1650	1707	1722	1741	1803	1816	1833	1846
Camelon, Sheriff Court	1007		22	37	52	07		1607	1627	1642	1657	1713	1728	1746	1808	1821	1838	1851
Larbert Cross	1011		26	41	56	11		1611	1632	1647	1702	1718	1733	1750	1812	—	1842	—
Forth Valley Royal Hospital	1017		32	47	02	17		1617	1638	1653	1708	1724	1739	1756	1817	—	1847	—
Plean	1027		42	57	12	27		1627	1648	1703	1718	1734	1749	1805	1826	—	1856	—
Bannockburn Cross	1033		48	03	18	33		1633	1654	1709	1724	1740	1755	1811	1832	—	1902	—
St Ninians Toll, Bannockburn Road	1040		55	10	25	40		1640	1701	1716	1731	1747	1802	1817	1838	—	1908	—
Stirling, Bus Station	1049		04	19	34	49		1649	1710	1725	1740	1756	1811	1825	1846	—	1916	—



Edinburgh – Kirkliston – Winchburgh – Linlithgow – Falkirk – Larbert – Stirling

All journeys to Stirling will observe a Limited Stop Pattern between Haymarket and Maybury. Please see map on page 12-13 for details.

Monday to Fridays (continued)

Edinburgh, Regent Road		1710	1725	1740	1755	1810	1825	1845	1915	1945	—	2045	—	2145	2245				
Haymarket Station ⇌		1725	1740	1755	1809	1822	1837	1856	1926	1956	—	2056	—	2156	2256				
Drum Brae Roundabout		1740	1755	1809	1823	1835	1849	1906	1936	2006	—	2106	—	2206	2306				
Ratho Station		1754	1809	1821	1834	1845	1858	1914	1944	2014	—	2114	—	2214	2314				
Newbridge, Edinburgh Road		1759	1814	1826	1838	1849	1901	1917	1947	2017	—	2117	—	2217	2317				
Kirkliston Crossroads		1811	1826	1836	1847	1857	1908	1922	1952	2022	—	2122	—	2222	2322				
Winchburgh, Main Street		1818	1833	1843	1854	1903	1914	1928	1958	2028	—	2128	—	2228	2328				
Bridgend, Turning Circle		—	—	—	—	—	—	1935	2005	2035	—	2135	—	2235	2335				
Bridgend Road End		1824	1839	1849	1900	1909	1920	1937	2007	2037	—	2137	—	2237	2337				
Linlithgow Cross		1830	1845	1855	1906	1915	1926	1943	2013	2043	—	2143	—	2243	2343				
Linlithgow Bridge		1837	1852	1901	1912	1921	1932	1948	2018	2048	—	2148	—	2248	2348				
Polmont, Black Bull		1844	1859	1908	1919	1927	1938	1954	2024	2054	—	2154	—	2254	2354				
Laurieston, Mary Square		1850	1905	1914	1925	1933	1944	1959	2029	2059	—	2159	—	2259	2359				
Falkirk, Upper Newmarket Street	arr	1859	1914	1923	1934	1941	1952	2007	2037	2107	—	2207	—	2307	0006				
		↓	↓	↓	↓	↓	↓	↓	↓	↓		↓		↓	↓				
Falkirk, Upper Newmarket Street	dep	1903	1916	1924	1937	1942	1953	2010	2040	2110	2140	2210	2240	2310	0006				
Camelon, Sheriff Court		1908	1921	1929	1942	1947	1958	2015	2045	2115	2145	2215	2245	2315	0010				
Larbert Cross		1912	—	—	1946	—	—	2019	2049	2119	2149	2219	2249	2319	—				
Forth Valley Royal Hospital		1917	—	—	1951	—	—	2023	2053	2123	2153	2223	2253	2323	—				
Plean		1926	—	—	2000	—	—	2032	2102	2132	2202	2232	2302	2332	—				
Bannockburn Cross		1932	—	—	2006	—	—	2038	2108	2138	2208	2238	2308	2338	—				
St Ninians Toll, Bannockburn Road		1938	—	—	2012	—	—	2043	2113	2143	2213	2243	2313	2343	—				
Stirling, Bus Station		1946	—	—	2019	—	—	2049	2119	2149	2219	2249	2319	2349	—				



Edinburgh – Kirkliston – Winchburgh – Linlithgow – Falkirk – Larbert – Stirling

All journeys to Stirling will observe a Limited Stop Pattern between Haymarket and Maybury. Please see map on page 12-13 for details.

Saturdays

Edinburgh, Regent Road	—	—	—	—	—	—	—	—	—	—	—	0740	—	0810	—	0840	—	0910
Haymarket Station ⇄	—	—	—	—	—	—	—	—	—	—	—	0753	—	0823	—	0853	—	0923
Drum Brae Roundabout	—	—	—	—	—	—	—	—	—	—	—	0805	—	0835	—	0905	—	0935
Ratho Station	—	—	—	—	—	—	—	—	—	—	—	0814	—	0844	—	0914	—	0944
Newbridge, Edinburgh Road	—	—	—	—	—	—	—	—	—	—	—	0817	—	0847	—	0917	—	0947
Kirkliston Crossroads	—	—	—	—	—	—	—	—	—	—	—	0824	—	0854	—	0924	—	0954
Winchburgh, Main Street	—	—	—	—	—	—	—	—	—	—	—	0830	—	0900	—	0930	—	1000
Bridgend Road End	—	—	—	—	—	—	—	—	—	—	—	0836	—	0906	—	0936	—	1006
Linlithgow Cross	—	—	0634	—	—	0729	—	0754	—	0813	—	0843	—	0913	0929	0943	0959	1013
Linlithgow Bridge	—	—	0640	—	—	0735	—	0800	—	0820	—	0850	—	0920	0936	0950	1006	1020
Polmont, Black Bull	—	—	0646	—	—	0741	—	0806	—	0827	—	0857	—	0927	0943	0957	1013	1027
Laurieston, Mary Square	—	—	0652	—	—	0747	—	0812	—	0833	—	0903	—	0933	0949	1003	1019	1033
Falkirk, Upper Newmarket Street <i>arr</i>	—	—	0700	—	—	0755	—	0820	—	0843	—	0913	—	0943	0959	1013	1029	1043
			↓			↓		↓		↓		↓		↓	↓	↓	↓	↓
Falkirk, Upper Newmarket Street <i>dep</i>	—	—	0702	—	—	0757	—	0822	—	0847	—	0917	0929	0947	1003	1017	1033	1047
Camelon, Sheriff Court	—	—	0707	—	—	0802	—	0827	—	0852	—	0922	0934	0952	1008	1022	1038	1052
Larbert Cross	0545	0645	0711	0734	0756	0806	0821	0831	0846	0856	0911	0926	0938	0956	1012	1026	1042	1056
Forth Valley Royal Hospital	0548	0648	0714	0737	0759	0810	0825	0835	0850	0902	0917	0932	0944	1002	1018	1032	1048	1102
Plean	0556	0656	0722	0745	0807	0819	0834	0844	0859	0912	0927	0942	0954	1012	1028	1042	1058	1112
Bannockburn Cross	0601	0701	0727	0750	0812	0825	0840	0850	0905	0918	0933	0948	1000	1018	1034	1048	1104	1118
St Ninians Toll, Bannockburn Road	0606	0706	0732	0755	0817	0831	0846	0856	0911	0925	0940	0955	1007	1025	1041	1055	1111	1125
Stirling, Bus Station	0613	0713	0739	0802	0824	0839	0854	0904	0919	0934	0949	1004	1016	1034	1050	1104	1120	1134



Edinburgh – Kirkliston – Winchburgh – Linlithgow – Falkirk – Larbert – Stirling

All journeys to Stirling will observe a Limited Stop Pattern between Haymarket and Maybury. Please see map on page 12-13 for details.

Saturdays (continued)

61

Edinburgh, Regent Road	0925	then at these mins past each hour	40	55	10	25	until	1440	1455	1510	1525	1540	1555	1610	1625	1640	1655	1710
Haymarket Station ➡	0938		53	08	23	38		1453	1508	1523	1538	1553	1608	1623	1638	1653	1708	1723
Drum Brae Roundabout	0950		05	20	35	50		1505	1520	1535	1550	1605	1620	1635	1650	1705	1720	1735
Ratho Station	0959		14	29	44	59		1514	1529	1544	1559	1614	1629	1644	1659	1714	1729	1744
Newbridge, Edinburgh Road	1002		17	32	47	02		1517	1532	1547	1602	1617	1632	1647	1702	1717	1732	1747
Kirkliston Crossroads	1009		24	39	54	09		1524	1539	1554	1609	1624	1639	1654	1709	1724	1739	1754
Winchburgh, Main Street	1015		30	45	00	15		1530	1545	1600	1615	1630	1645	1700	1715	1730	1745	1800
Bridgend Road End	1021		36	51	06	21		1536	1551	1606	1621	1636	1651	1706	1721	1736	1751	1806
Linlithgow Cross	1028		43	58	13	28		1543	1558	1613	1628	1643	1658	1713	1728	1743	1758	1813
Linlithgow Bridge	1035		50	05	20	35		1550	1605	1620	1635	1650	1705	1720	1735	1750	1805	1820
Polmont, Black Bull	1042		57	12	27	42		1557	1612	1627	1642	1657	1712	1727	1742	1757	1812	1827
Laurieston, Mary Square	1048		03	18	33	48		1603	1618	1633	1648	1703	1718	1733	1748	1803	1818	1833
Falkirk, Upper Newmarket Street <i>arr</i>	1058		13	28	43	58		1613	1628	1643	1657	1712	1727	1742	1757	1812	1827	1842
	↓		↓	↓	↓	↓		↓	↓	↓	↓	↓	↓	↓	↓	↓	↓	↓
Falkirk, Upper Newmarket Street <i>dep</i>	1102		17	32	47	02		1617	1632	1647	1701	1716	1731	1742	1801	1812	1831	1842
Camelon, Sheriff Court	1107		22	37	52	07		1622	1637	1652	1706	1721	1736	1747	1806	1817	1836	1847
Larbert Cross	1111		26	41	56	11		1626	1641	1656	1710	1725	1740	—	1810	—	1840	—
Forth Valley Royal Hospital	1117	32	47	02	17	1632	1647	1702	1715	1730	1745	—	1815	—	1845	—		
Plean	1127	42	57	12	27	1642	1657	1712	1724	1739	1754	—	1824	—	1854	—		
Bannockburn Cross	1133	48	03	18	33	1648	1703	1718	1730	1745	1800	—	1830	—	1900	—		
St Ninians Toll, Bannockburn Road	1140	55	10	25	40	1655	1710	1725	1736	1751	1806	—	1836	—	1906	—		
Stirling, Bus Station	1149	04	19	34	49	1704	1719	1734	1744	1759	1814	—	1844	—	1914	—		



Edinburgh – Kirkliston – Winchburgh – Linlithgow – Falkirk – Larbert – Stirling

All journeys to Stirling will observe a Limited Stop Pattern between Haymarket and Maybury. Please see map on page 12-13 for details.

Saturdays (continued)

									TCS	NXH	TLW	NXH
Edinburgh, Regent Road	1725	1740	1800	1825	1845	1915	1945	—	2045	—	2145	2245
Haymarket Station ⇌	1737	1752	1812	1837	1856	1926	1956	—	2056	—	2156	2256
Drum Brae Roundabout	1749	1804	1824	1849	1906	1936	2006	—	2106	—	2206	2306
Ratho Station	1758	1813	1833	1858	1914	1944	2014	—	2114	—	2214	2314
Newbridge, Edinburgh Road	1801	1816	1836	1901	1917	1947	2017	—	2117	—	2217	2317
Kirkliston Crossroads	1808	1823	1843	1908	1922	1952	2022	—	2122	—	2222	2322
Winchburgh, Main Street	1814	1829	1849	1914	1928	1958	2028	—	2128	—	2228	2328
Bridgend, Turning Circle	—	—	—	—	1935	2005	2035	—	2135	—	2235	2335
Bridgend Road End	1820	1835	1855	1920	1937	2007	2037	—	2137	—	2237	2337
Linlithgow Cross	1827	1842	1902	1927	1943	2013	2043	—	2143	—	2243	2343
Linlithgow Bridge	1833	1848	1908	1933	1948	2018	2048	—	2148	—	2248	2348
Polmont, Black Bull	1839	1854	1914	1939	1954	2024	2054	—	2154	—	2254	2354
Laurieston, Mary Square	1845	1900	1920	1945	1959	2029	2059	—	2159	—	2259	2359
Falkirk, Upper Newmarket Street <i>arr</i>	1853	1908	1928	1953	2007	2037	2107	—	2207	—	2307	0006
	↓	↓	↓	↓	↓	↓	↓		↓		↓	↓
Falkirk, Upper Newmarket Street <i>dep</i>	1856	1908	1931	1953	2010	2040	2110	2140	2210	2240	2310	0006
Camelon, Sheriff Court	1901	1913	1936	1958	2015	2045	2115	2145	2215	2245	2315	0010
Larbert Cross	1905	—	1940	—	2019	2049	2119	2149	2219	2249	2319	—
Forth Valley Royal Hospital	1910	—	1945	—	2023	2053	2123	2153	2223	2253	2323	—
Plean	1919	—	1954	—	2032	2102	2132	2202	2232	2302	2332	—
Bannockburn Cross	1925	—	2000	—	2038	2108	2138	2208	2238	2308	2338	—
St Ninians Toll, Bannockburn Road	1931	—	2006	—	2043	2113	2143	2213	2243	2313	2343	—
Stirling, Bus Station	1938	—	2013	—	2049	2119	2149	2219	2249	2319	2349	—

Note:

NXH - On 24 and 31 December this journey will not operate

TLW - On 24 and 31 December this journey terminates at Linlithgow Cross

TCS - On 24 and 31 December this journey terminates at Camelon Sheriff Court



Edinburgh – Kirkliston – Winchburgh – Linlithgow – Falkirk – Larbert – Stirling

All journeys to Stirling will observe a Limited Stop Pattern between Haymarket and Maybury. Please see map on page 12-13 for details.

Sundays

Edinburgh, Regent Road	—	—	—	—	—	—	—	—	0915	—	1015	1045	1115	then at these mins past each hour	45	15	until	1815
Haymarket Station ⇄	—	—	—	—	—	—	—	—	0927	—	1027	1057	1127		57	27		1827
Drum Brae Roundabout	—	—	—	—	—	—	—	—	0938	—	1038	1108	1138		08	38		1838
Ratho Station	—	—	—	—	—	—	—	—	0946	—	1046	1116	1146		16	46		1846
Newbridge, Edinburgh Road	—	—	—	—	—	—	—	—	0949	—	1049	1119	1149		19	49		1849
Kirkliston Crossroads	—	—	—	—	—	—	—	—	0955	—	1055	1125	1155		25	55		1855
Winchburgh, Main Street	—	—	—	—	—	—	—	—	1001	—	1101	1131	1201		31	01		1901
Bridgend Road End	—	—	—	—	—	—	—	—	1007	—	1107	1137	1207		37	07		1907
Linlithgow Cross	—	—	0645	0745	—	0839	—	0943	1013	1043	1113	1143	1213		43	13		1913
Linlithgow Bridge	—	—	0651	0751	—	0846	—	0950	1020	1050	1120	1150	1220		50	20		1920
Polmont, Black Bull	—	—	0657	0757	—	0852	—	0956	1026	1056	1126	1156	1226		56	26		1926
Laurieston, Mary Square	—	—	0703	0803	—	0858	—	1002	1032	1102	1132	1202	1232		02	32		1932
Falkirk, Upper Newmarket Street <i>arr</i>	—	—	0711	0811	—	0906	—	1010	1040	1110	1140	1210	1240		10	40		1940
			↓	↓		↓		↓	↓	↓	↓	↓	↓		↓	↓		↓
Falkirk, Upper Newmarket Street <i>dep</i>	—	—	0713	0813	—	0909	—	1013	1043	1113	1143	1213	1243	13	43	1943		
Camelon, Sheriff Court	—	—	0718	0818	—	0914	—	1018	1048	1118	1148	1218	1248	18	48	1948		
Larbert Cross	0553	0623	0722	0822	0853	0918	0950	1022	1052	1122	1152	1222	1252	22	52	1952		
Forth Valley Royal Hospital	0556	0626	0725	0825	0856	0921	0953	1025	1055	1125	1155	1225	1255	25	55	1955		
Plean	0604	0634	0733	0833	0904	0930	1002	1034	1104	1134	1204	1234	1304	34	04	2004		
Bannockburn Cross	0609	0639	0738	0838	0909	0936	1008	1040	1110	1140	1210	1240	1310	40	10	2010		
St Ninians Toll, Bannockburn Road	0614	0644	0743	0843	0914	0941	1013	1045	1115	1145	1215	1245	1315	45	15	2015		
Stirling, Bus Station	0621	0651	0750	0850	0921	0949	1021	1053	1123	1153	1223	1253	1323	53	23	2023		



Edinburgh – Kirkliston – Winchburgh – Linlithgow – Falkirk – Larbert – Stirling

All journeys to Stirling will observe a Limited Stop Pattern between Haymarket and Maybury. Please see map on page 12-13 for details.

Sundays (continued)

					TCS	NXH	TLW	NXH	
Edinburgh, Regent Road	1845	—	1945	—	2045	—	2145	2245	
Haymarket Station ⇌	1856	—	1956	—	2056	—	2156	2256	
Drum Brae Roundabout	1906	—	2006	—	2106	—	2206	2306	
Ratho Station	1914	—	2014	—	2114	—	2214	2314	
Newbridge, Edinburgh Road	1917	—	2017	—	2117	—	2217	2317	
Kirkliston Crossroads	1922	—	2022	—	2122	—	2222	2322	
Winchburgh, Main Street	1928	—	2028	—	2128	—	2228	2328	
Bridgend, Turning Circle	1935	—	2035	—	2135	—	2235	2335	
Bridgend Road End	1937	—	2037	—	2137	—	2237	2337	
Linlithgow Cross	1943	—	2043	—	2143	—	2243	2343	
Linlithgow Bridge	1948	—	2048	—	2148	—	2248	2348	
Polmont, Black Bull	1954	—	2054	—	2154	—	2254	2354	
Laurieston, Mary Square	1959	—	2059	—	2159	—	2259	2359	
Falkirk, Upper Newmarket Street	<i>arr</i>	2007	—	2107	—	2207	—	2307	0006
		↓		↓		↓		↓	
Falkirk, Upper Newmarket Street	<i>dep</i>	2010	2040	2110	2140	2210	2240	2310	0006
Camelon, Sheriff Court		2015	2045	2115	2145	2215	2245	2315	0010
Larbert Cross		2019	2049	2119	2149	2219	2249	2319	—
Forth Valley Royal Hospital		2022	2052	2122	2152	2222	2252	2322	—
Plean		2031	2101	2131	2201	2231	2301	2331	—
Bannockburn Cross		2036	2106	2136	2206	2236	2306	2336	—
St Ninians Toll, Bannockburn Road		2041	2111	2141	2211	2241	2311	2341	—
Stirling, Bus Station		2047	2117	2147	2217	2247	2317	2347	—

Note:

NXH - On 24 and 31 December this journey will not operate

TLW - On 24 and 31 December this journey terminates at Linlithgow Cross

TCS - On 24 and 31 December this journey terminates at Camelon Sheriff Court

GET A DOWNLOAD OF THIS.



THE NEW FIRST BUS APP IS THE SMARTER WAY
TO GET WHERE YOU'RE GOING. IT'S HERE TO
HELP WITH EVERY PART OF YOUR JOURNEY.

Real-time bus updates and simple, secure mTicket purchasing on the new First Bus App mean you can be on your way even quicker.

Simply download the First Bus App, and you'll be able to securely buy and store tickets on your phone. You never have to worry about losing your pass or forgetting your change again!

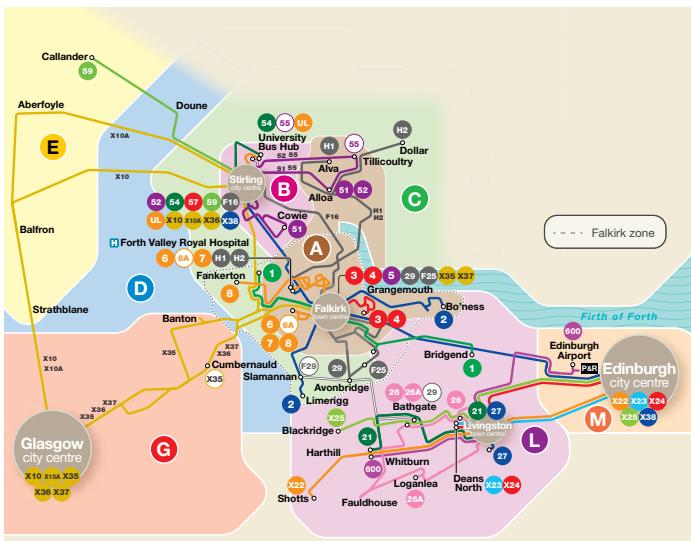
Running late? No problem! The First Bus App also lets you know when your next bus is arriving. Simply hop on board, pay using your First Bus App, contactless card, Apple Pay or Google Pay, and you're ready to go!

TECH THE BUS WITH LESS FUSS



First  Bus

First Scotland East Zones



Ways to pay



FirstWeek 3+ Zones

Unlimited travel across all
First Scotland East Zones
A/B/C/D/E/G/L/M

Valid for 7 days

Only

£25

First  Bus