







-  Bus Route
-  Direction of travel
-  Terminus Point
-  Timed Stop

Contains Ordnance Survey data  
 © Crown Copyright 2019  
 Digital Cartography by Pindar Creative  
[www.pindarcreative.co.uk](http://www.pindarcreative.co.uk)