





bus route **28 28A**

-  Bus Route
-  Direction of travel
-  Terminus Point
-  Timed Stop



Contains Ordnance Survey data
 © Crown Copyright 2016
 Digital Cartography by Pindar Creative
 www.pindarcreative.co.uk

