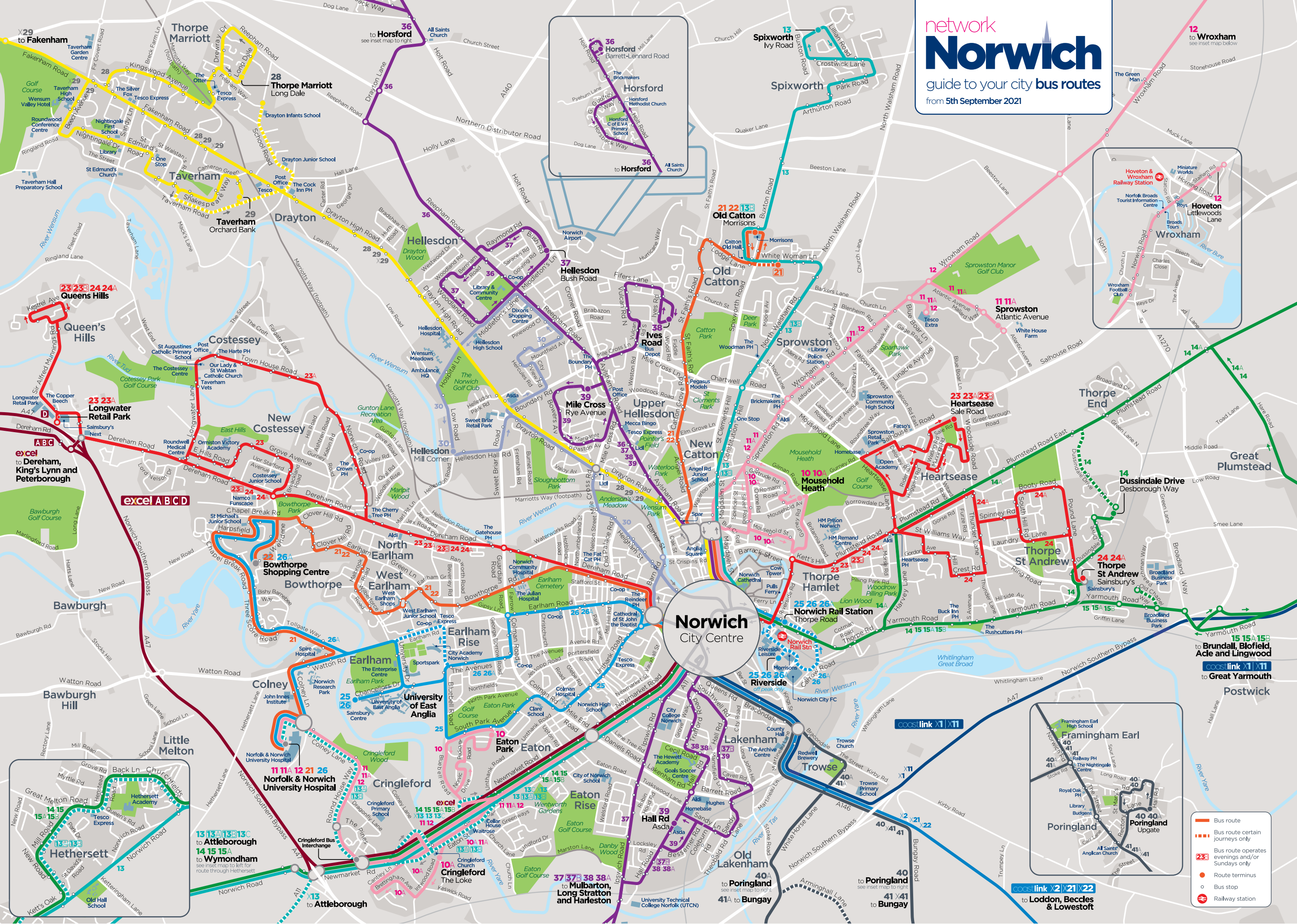
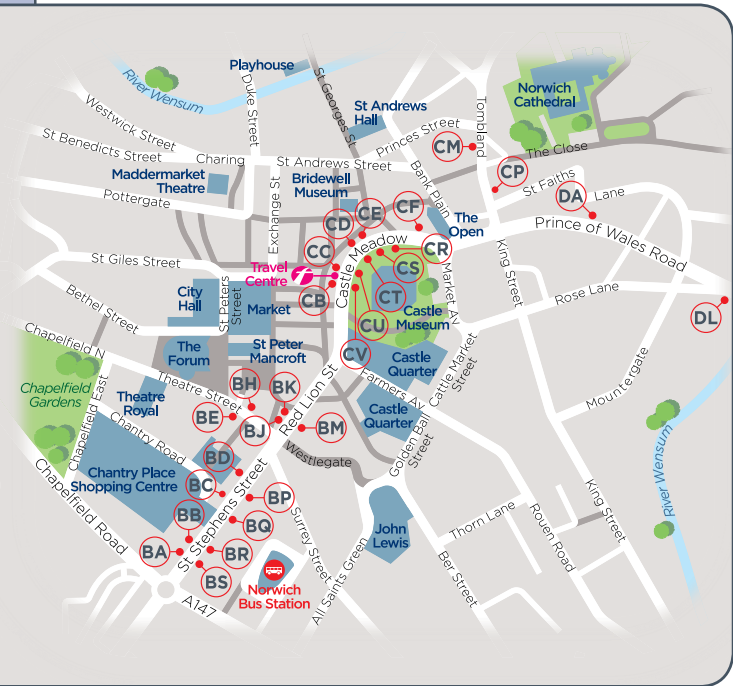


network  
**Norwich**  
guide to your city bus routes  
from 5th September 2021





where to catch your bus in  
Norwich city centre



all change...

If you're changing buses in the city centre, you can find the best place to make the switch using the chart to the right and the map above.

daytime frequency guide

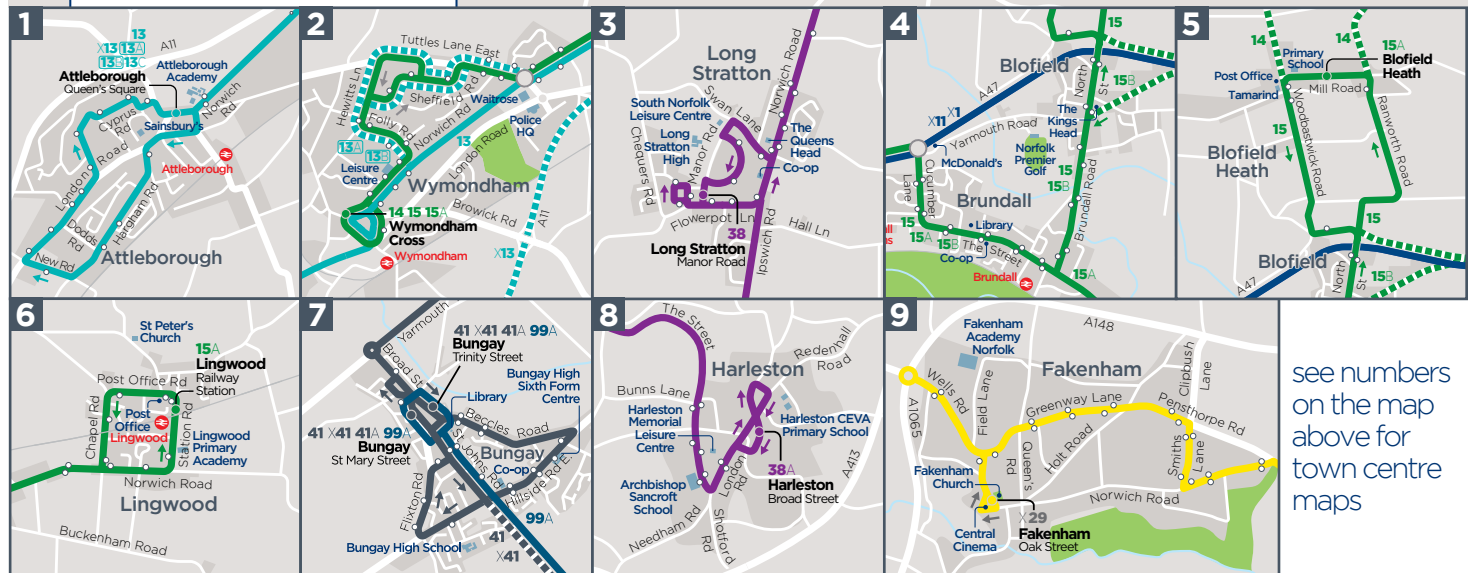
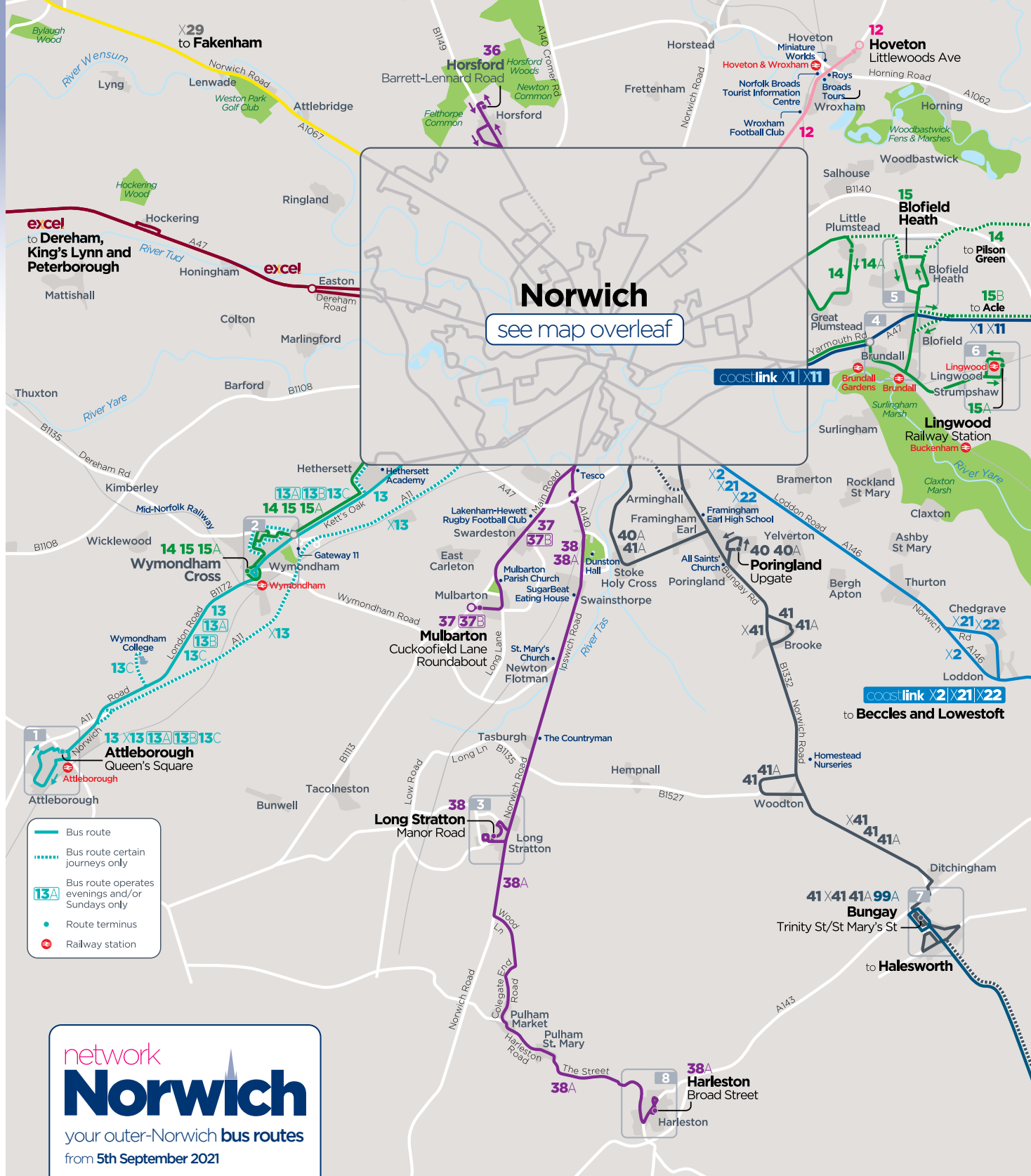
| network<br>Norwich   |  | buses run about every shown in mins |          |        |
|--|--|-------------------------------------|----------|--------|
|  |  | Monday - Friday                     | Saturday | Sunday |
| <b>PINK LINE 10 11 12</b>  |  |                                     |          |        |
| Eaton & Cringleford - City Centre - Mousehold                    |  | 30                                  | 30       | -      |
| N&NUH - City Centre - Sprowston                                  |  | 10                                  | 15       | 30     |
| continuing to Wroxham  |  | 30                                  | 30       | -      |
| <b>TURQUOISE LINE 13</b>   |  |                                     |          |        |
| Attleborough - Wymondham - City Centre - Old Catton - Spixworth* |  | 30                                  | 30       | 60     |
| <b>GREEN LINE 14 15</b>  |  |                                     |          |        |
| Wymondham to City Centre & Station                               |  | 30                                  | 30       | -      |
| continuing to & from Dussindale                                  |  | 30                                  | 30       | 60     |
| continuing to & from Brundall                                    |  | 30                                  | 30       | -      |
| to & from Blofield Heath or Acle                                 |  | 60                                  | 60       | -      |
| <b>ORANGE LINE 21 22</b>   |  |                                     |          |        |
| Bowthorpe - City Centre - Old Catton                             |  | 15                                  | 15       | 30     |
| continuing to & from N&HUH                                       |  | 30                                  | 30       | 30     |
| <b>RED LINE 23 24</b>  |  |                                     |          |        |
| between Larkman Ln & Heartsease PH                               |  | 10                                  | 10       | 20     |
| to & from Heartsease (Sole Rd)                                   |  | 20                                  | 20       | 20     |
| to & from Thorpe St Andrew                                       |  | 20                                  | 20       | -      |
| to & from Queen's Hills  |  | 20                                  | 20       | 60     |
| to & from Longwater Retail Pk (Sainsbury's)                      |  | 10                                  | 10       | 20     |
| to & from Old or New Costessey                                   |  | 30                                  | 30       | 60     |

| network<br>Norwich   |  | buses run about every shown in mins |               |               |
|--|--|-------------------------------------|---------------|---------------|
|  |  | Monday - Friday                     | Saturday      | Sunday        |
| <b>BLUE LINE 25 26</b>                                       |  |                                     |               |               |
| Rail Station - City Centre - UEA                             |  | 7-8                                 | 7-8           | 10            |
| continuing to & from N&NUH or Bowthorpe                      |  | 30                                  | 30            | -             |
| <b>YELLOW LINE 28 29 X29</b>                                 |  |                                     |               |               |
| Fakenham Rd - Drayton - City Centre                          |  | 15                                  | 15            | 30            |
| to & from Thorpe Marriott                                    |  | 30                                  | 30            | 30            |
| to & from Taverham village or Fakenham                       |  | 60                                  | 60            | -             |
| <b>PURPLE LINE</b>   |  |                                     |               |               |
| between City Centre & The Boundary                           |  | 8-10                                | 8-10          | 30            |
| to & from Hellesdon  |  | 10-20                               | 10-20         | 30            |
| to & from Mile Cross or Lakenham                             |  | 20                                  | 20            | -             |
| to & from Ives Road*, Horsford, Mulbarton* or Long Stratton* |  | 30                                  | 30            | see timetable |
| to & from Harleston and The Pulhams                          |  | see timetable                       | see timetable | -             |
| <b>CHARCOAL LINE 40 41 X41</b>                               |  |                                     |               |               |
| Poringland - City Centre                                     |  | 15-30                               | 15-30         | -             |
| to & from Brooke, Ditchingham & Bungay                       |  | 30-60                               | 30-60         | -             |
| <b>service 30</b>  |  |                                     |               |               |
| to & from Heigham Street & Hellesdon                         |  | 60                                  | 60            | -             |

\* buses to here don't run on Sundays

you can check out the timetables for all routes at [firstbus.co.uk/easterncounties](http://firstbus.co.uk/easterncounties)

| your city centre bus stops in                          |    |    |    |    |    |
|--|----|----|----|----|----|
| <b>PINK LINE 10 11 12</b>                              |    |    |    |    |    |
| towards Mousehold Heath                                | BC |    | CB | CP |    |
| towards Eaton or N&NU Hospital                         | BR |    | CU | CP |    |
| towards Sprowston & Wroxham                            | BB |    | CD | CM |    |
| <b>TURQUOISE LINE 13</b>                               |    |    |    |    |    |
| towards Wymondham & Attleborough                       | BP |    | CR | CP |    |
| towards Old Catton & Spixworth                         | BB |    | CD | CM |    |
| <b>GREEN LINE 14 15</b>                                |    |    |    |    |    |
| towards Hethersett & Wymondham                         | BP |    | CR |    | DL |
| towards Dussindale or Brundall                         | BA |    | CC |    | DA |
| <b>ORANGE LINE 21 22</b>                               |    |    |    |    |    |
| towards Bowthorpe                                      |    |    | BE | CT | CP |
| towards Old Catton                                     |    | BJ | CF | CM |    |
| <b>RED LINE 23 24</b>                                  |    |    |    |    |    |
| towards Costessey                                      |    |    | BE | CT | DL |
| towards Heartsease                                     |    |    | BH | CF | DA |
| <b>BLUE LINE 25 26</b>                                 |    |    |    |    |    |
| towards the University of East Anglia                  |    | BM | CS |    | DL |
| towards the Rail Station & Riverside                   |    | BK | CC |    | DA |
| <b>YELLOW LINE 28 29 X29</b>                           |    |    |    |    |    |
| towards Taverham, Thorpe Marriott & Fakenham           | BA |    | CB | CM |    |
| <b>PURPLE LINE</b>                                     |    |    |    |    |    |
| towards Lakenham, Mulbarton or Long Stratton           | BS |    | CV | CP |    |
| towards Hellesdon, Horsford, Mile Cross & The Boundary | BD |    | CE | CM |    |
| <b>CHARCOAL LINE 40 41 X41</b>                         |    |    |    |    |    |
| towards Poringland & Bungay                            | BQ |    |    |    |    |
| <b>service 30</b>                                      |    |    |    |    |    |
| towards Heigham St & Hellesdon                         |    |    | BE | CR |    |



see numbers on the map above for town centre maps