





47/48 Route Map



47/48	
Timing point	
Terminus point	
Bus runs in the direction of arrow	

Contains Ordnance Survey data
© Crown Copyright 2024

Digital Cartography by Pindar Creative
www.pindarcreative.co.uk