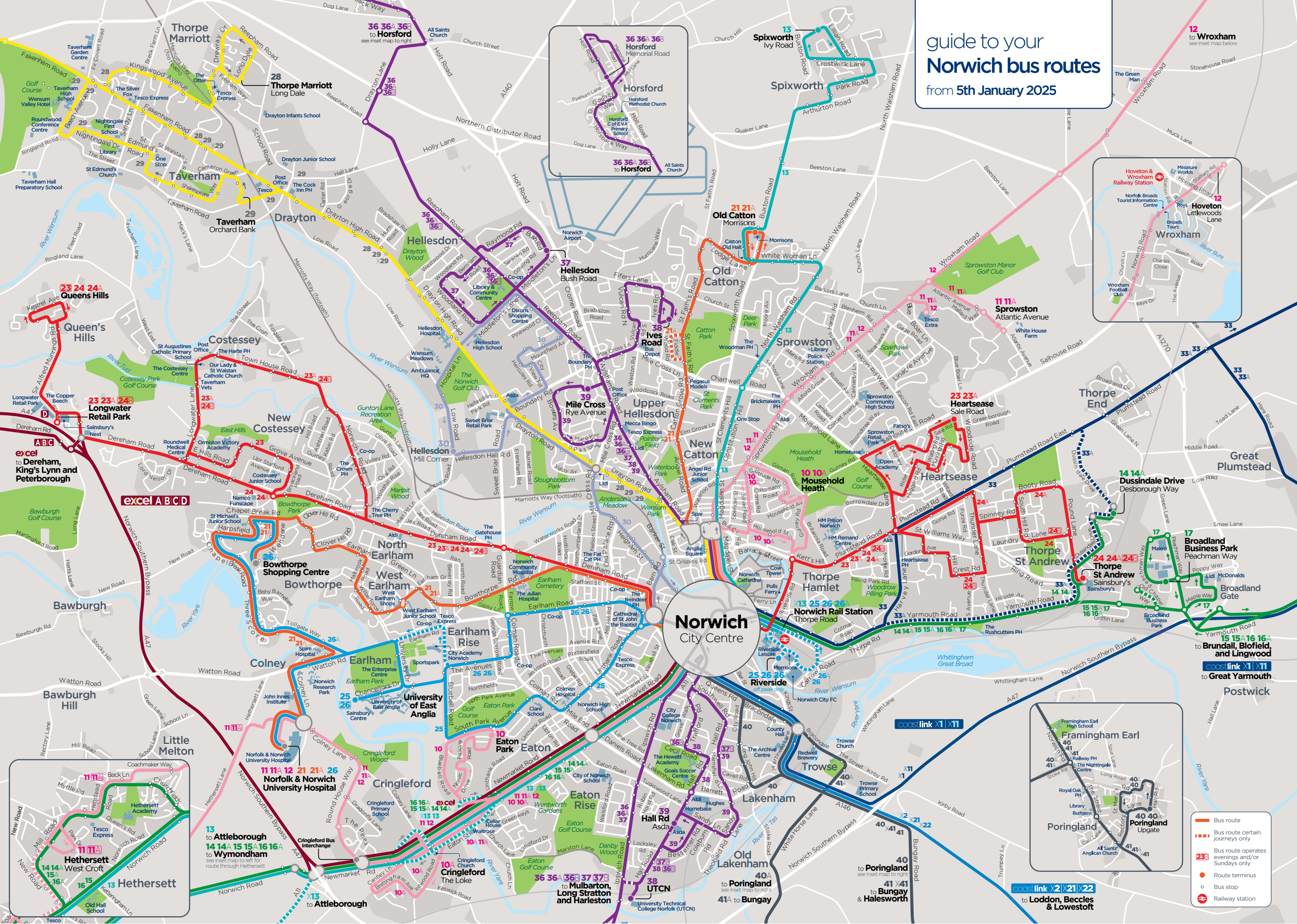


guide to your
Norwich bus routes
 from 5th January 2025

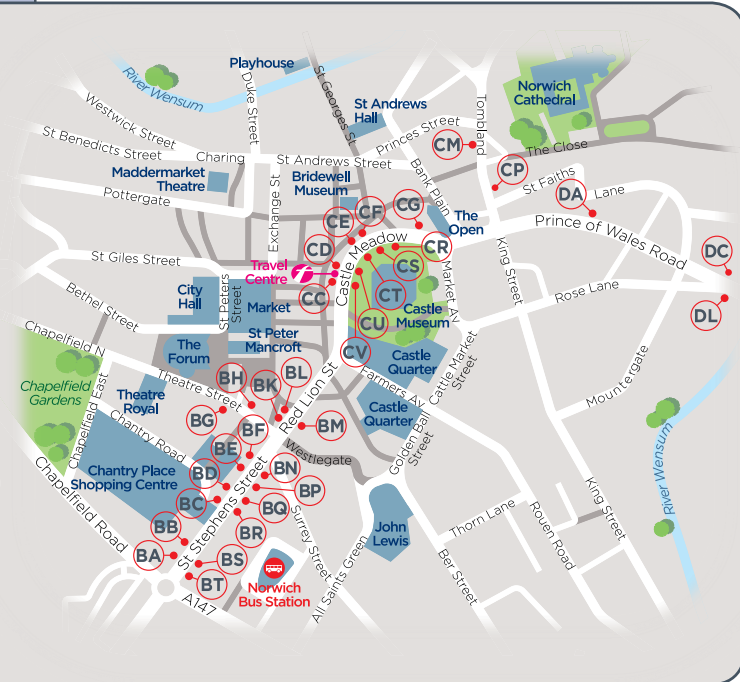


- Bus route
- - - Bus route certain journeys only
- 23 Bus route operates evenings and/or Sundays only
- Route terminus
- Bus stop
- ⊕ Railway station

All information given in this leaflet, including stops, routes & frequencies are correct as 05/01/25. We reserve the right to modify these during the life of this publication. Please check our website (firstbus.co.uk/easterncounties) for up to date information.

you can check out the timetables for all routes at firstbus.co.uk/easterncounties

where to catch your bus in Norwich city centre



all change...

If you're changing buses in the city centre, you can find the best place to make the switch using the chart to the right and the map above.

you can check out the timetables for all routes at firstbus.co.uk/easterncounties

daytime frequency guide

	Weekdays	Saturday	Sunday
PINK LINE 10 11 12			
Eaton & Cringleford - City Centre - Mousehold	30	30	-
N&NUH - City Centre - Sprowston	15	15	30
continuing to Wroxham* or Hethersett	30	30	30
TURQUOISE LINE 13			
Attleborough - Wymondham - City Centre - Old Catton - Spixworth	30	30	60
GREEN LINE 14 15 16 17			
Wymondham to City Centre & Station	15	15	60
continuing to & from Dussindale	30	30	60
continuing to & from Brundall	30	30	-
to & from Blofield Heath or Lingwood*	60	60	see timetable
ORANGE LINE 21			
Bowthorpe - City Centre - Old Catton	20	20	30
continuing to & from N&HUH	20	20	30
RED LINE 23 24			
between Larkman Ln & Heartsease PH	10	15	30
to & from Heartsease (Sale Rd)	20	20	30
to & from Thorpe St Andrew	20	20	60
to & from Queen's Hills	20	20	60
to & from Longwater Retail Pk (Sainsbury's)	10	15	30
to & from Old or New Costessey	30	30	60

* buses to these destinations don't run on Sundays

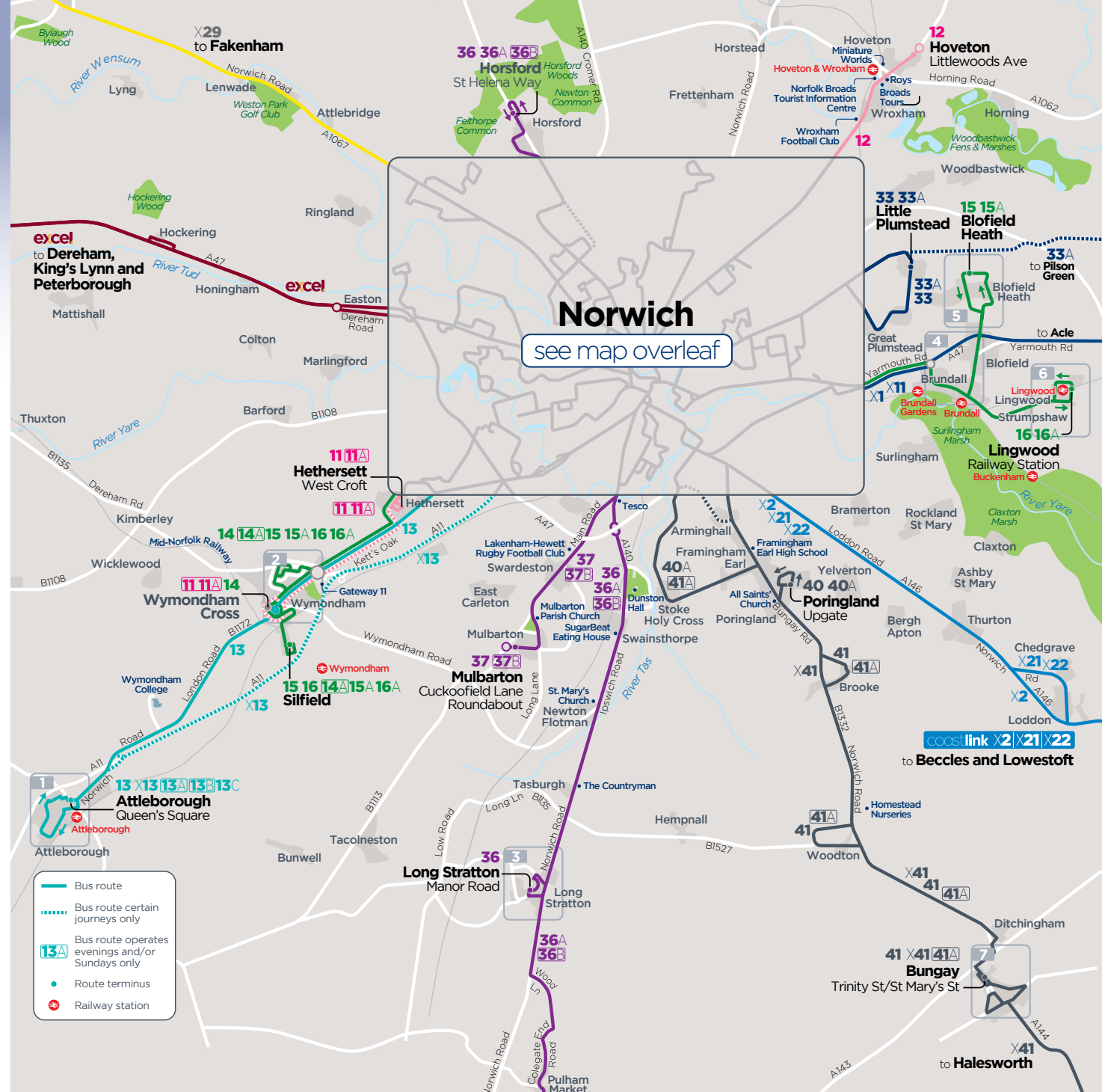
your city centre bus stops in

PINK LINE 10 11 12				
towards Sprowston & Wroxham	BB	CD	CM	
towards Mousehold Heath	BA	CD	CM	
towards N&NU Hospital & Hethersett	BT	CV	CP	
towards Eaton Park & Cringleford	BQ	CV	CP	
TURQUOISE LINE 13				
towards Wymondham & Attleborough	BS	CU	CP	
towards Old Catton & Spixworth	BA	CC	CM	
GREEN LINE 14 15 16 17				
towards Hethersett & Wymondham	BS	CU	DL	
towards Dussindale or Brundall	BF	CC	DA/DC	
ORANGE LINE 21				
towards Bowthorpe		BG	CS	CP
towards Old Catton		BH	CE	CM
RED LINE 23 24				
towards Costessey		BG	CT	DL
towards Heartsease		BH	CF	DA/DC
BLUE LINE 25 26				
towards the University of East Anglia		BM		DL
towards the Rail Station & Riverside		BK/BL		DA
YELLOW LINE 28 29 X29				
towards Taverham, Thorpe Marriott & Fakenham	BE		CE	CM
PURPLE LINE				
towards Lakenham, Mulbarton or Long Stratton	BP		CR	CP
towards Hellesdon, Horsford, Mile Cross & The Boundary	BD		CG	CM
CHARCOAL LINE 40 41 X41				
towards Poringland & Bungay	BR			
service 30				
towards Heigham St & Hellesdon		BG	CS	
service 33				
towards The Plumsteads & Pilson Green	BF		CC	DA/DC

buses run about every shown in mins
Weekdays Saturday Sunday

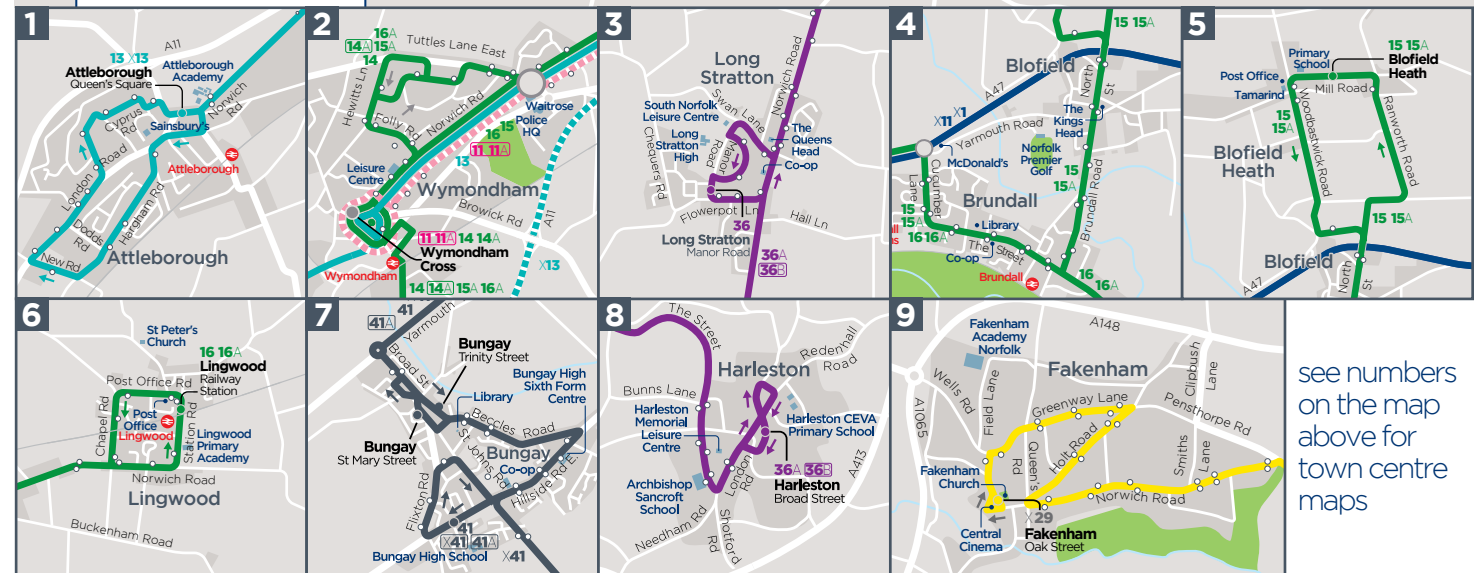
buses run about every shown in mins
Weekdays Saturday Sunday

BLUE LINE 25 26			
Rail Station - City Centre - UEA	7-10	7-10	10
continuing to & from N&NUH or Bowthorpe	30	30	-
YELLOW LINE 28 29 X29			
Fakenham Rd - Drayton - City Centre	15	15	30
to & from Thorpe Marriott	30	30	30
to & from Fakenham	30	30	see timetable
to & from Taverham village	75	75	-
PURPLE LINE			
between City Centre & The Boundary	8-10	8-10	30
to & from Hellesdon	10-20	10-20	30
to & from Mile Cross or Lakenham	20	20	-
to & from Ives Road*, Horsford, Mulbarton or Long Stratton*	30	30	see timetable
to & from Harleston and The Pulhams	60	60	-
CHARCOAL LINE 40 41 X41			
Poringland - City Centre	15	15	60
to & from Brooke, Ditchingham & Bungay	30	30	60
to & from Halesworth	60	60	-
service 30			
to & from Heigham Street & Hellesdon	60	60	-
service 33			
to & from The Plumsteads	90	90	-



guide to your outer-Norwich bus routes

from 5th January 2025



see numbers on the map above for town centre maps