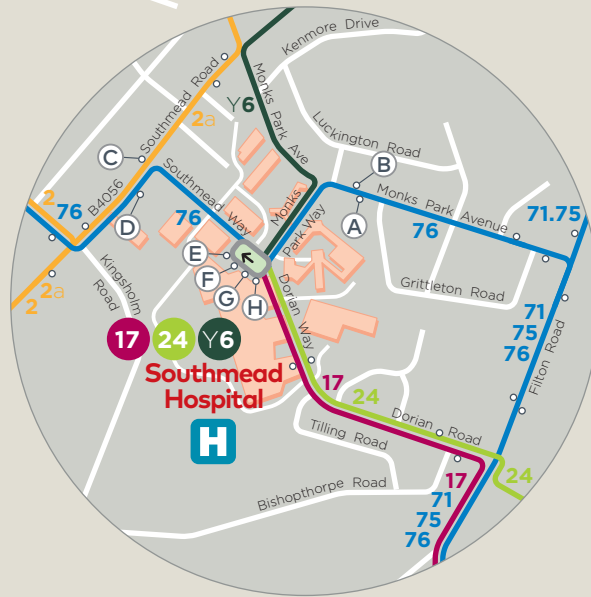










First Bristol

Southmead Hospital Network map



2 2a	
17	
24	
71 75 76	
T2	
Y6	
Terminus point	
Bus runs in the direction of arrow	

Contains Ordnance Survey data
 © Crown Copyright 2022
 Digital Cartography by Pindar Creative
www.pindarcreative.co.uk